



Health Infrastructure

Preliminary Site Investigation

Wentworth Health Services Facility
Wentworth, NSW

1 August 2022

63097/146694 Rev 0

JBS&G Australia Pty Ltd

Health Infrastructure

Preliminary Site Investigation

Wentworth Health Services Facility
Wentworth, NSW

1 August 2022

63097/146694 Rev 0

JBS&G Australia Pty Ltd

Table of Contents

Abbreviations.....	v
Executive Summary.....	vi
1. Introduction and Background.....	1
1.1 Introduction.....	1
1.2 Objectives.....	1
1.3 Scope of Works.....	1
2. Site Condition and Surrounding Environment.....	2
2.1 Site Identification	2
2.2 Site Description	2
2.3 Surrounding Land Use	3
2.4 Topography.....	3
2.5 Geology and Soils	3
2.6 Acid Sulfate Soils.....	3
2.7 Hydrology	4
2.8 Hydrogeology	4
2.9 Meteorology.....	5
3. Site History.....	7
3.1 Historical Land Title Information.....	7
3.2 Historical Aerial Imagery	7
3.3 Council Planning Certificates	8
3.4 NSW EPA Records.....	9
3.5 Australian and NSW Heritage Register	9
3.6 Fair Trading NSW Properties Affected by Loose Fill Asbestos Insulation.....	9
3.7 WorkCover Dangerous Goods Search	9
3.8 Asbestos Survey.....	9
3.9 Integrity Assessment	10
4. Preliminary Conceptual Site Model	11
4.1 Potential Areas of Environmental Concern	11
4.2 Potentially Contaminated Media	11
4.3 Potential for Migration from Site	12
4.4 Potential Human and Ecological Receptors and Exposure Pathways	12
4.5 Preferential Pathways	13
5. Conclusions and Recommendations.....	14
6. Limitations	15

List of Tables

Table 2.1: Summary of Site Details	2
Table 2.2: Registered Groundwater Bore Search Summary	4
Table 3.1: Summary of Historical Land Titles.....	7
Table 3.2: Summary of Historical Aerial Imagery Review.....	7
Table 4.1: Areas of Environmental Concern and Contaminants of Potential Concern.....	11
Table 4.2: Summary of Potential Human Exposures	13

List of Figures

Figure 1	Site Location
Figure 2	Site Layout

Appendices

Appendix A	Client Provided Documents
Appendix B	Groundwater Search
Appendix C	Land Title
Appendix D	Historical Aerials
Appendix E	Council Section 10.7 Certificate
Appendix F	EPA Searches
Appendix G	Heritage Search

Abbreviations

Term	Definition
AEC	Area of Environmental Concern
AHD	Australian Height Datum
ASRIS	Australian Soil Resource Information System
ASS	Acid Sulfate Soil
AST	Above-ground storage tank
Bgl	below ground level
CSM	Conceptual site model
BTEX	Benzene, toluene, ethylbenzene and xylenes
COPC	Contaminants of Potential Concern
CLM Act	Contaminated Land Management Act 1997
DP	Deposited Plan
EPA	Environment Protection Authority
ESA	Environmental Site Assessment
JBS&G	JBS&G Australia Pty Ltd
NEPC	National Environment Protection Council
NEPM	National Environment Protection Measure
OCPs	Organochlorine pesticides
PAHs	Polycyclic aromatic hydrocarbons
PCB	Polychlorinated biphenyls
POEO Act	Protection of the Environment Operations Act 1997
TRH	Total Recoverable Hydrocarbons
UPSS	Underground Petroleum Storage Systems
UST	Underground storage tank
VOC	Volatile Organic Compounds

Executive Summary

JBS&G Australia Pty Ltd (JBS&G) was engaged by Health Infrastructure (HI, the client) to complete a Preliminary Site Investigation (PSI) for Wentworth Health Services Facility, Wentworth NSW (the site). The site is legally identified as Lot 1 in DP 1136392 and occupies an area of approximately 4 hectares. The site location and layout are shown on **Figures 1** and **2** respectively.

The existing hospital site is proposed to be redeveloped ongoing hospital use, and as such, a desktop assessment is required to characterise potential contamination risks, in accordance with the 'Remediation of land' requirements of *State Environmental Planning Policy (Resilience and Hazards) 2021*, and to draw conclusions regarding the suitability of the site for the proposed health services facility land use or make recommendations to enable such conclusions for the site.

The investigation undertaken was completed in general accordance with guidelines made or endorsed by NSW Environment Protection Authority (EPA) including National Environmental Protection Council (NEPC 2013¹) *National Environment Protection (Assessment of Site Contamination) Measure 1999* as amended 2013, EPA (2020²) reporting guidelines and the Remediation of land Planning Guidelines.

The scope of works completed for this investigation comprised: a desktop review of site history and background information including a site inspection from external areas to identify potential areas of environmental concern (AECs) and associated contaminants of potential concern (COPCs); development and documentation of a preliminary conceptual site model (CSM) based on the available information; and preparation of this report documenting the methods and results of the investigation. Access for a site inspection was not available for the investigation documented herein.

Based on the findings of this investigation, and subject to the limitations in **Section 6**, the following conclusions are made:

- The site was primarily vacant up until circa 1880s, when it was acquired and developed as a public hospital, and has remained since;
- Records from a SafeWork Dangerous Goods (DG) Search were not available at the time of reporting and while the use and scale of the site suggests only relatively small quantities of DG may have been used/present there is the potential for unidentified underground petroleum storage system (UPSS) infrastructure, therefore, it is recommended that upon receipt of the DG records the findings are to be considered prior to any future intrusive investigation or excavation works. However, it is noted that not all UPSS structures are registered. Further investigation via ground penetrating radar (GPR) survey is recommended within the vicinity of site structures;
- A range of AECs and COPCs based on historical and current uses/activities at the site have been identified;
- It is unlikely that activities at the site will have contaminated the land to a degree that would prevent the redevelopment of the site for continued health services facility land use; and
- In the event that contamination is identified at the site, it is anticipated that the site can be made suitable for the proposed land-use.

¹ *National Environmental Protection (assessment of Site Contamination) Measure 2013*. National Environment Protection Council, 2013 (NEPC 2013).

² *Consultants Reporting on Contaminated Land Contaminated Land Guidelines*, NSW Environment Protection Authority, EPA, April 2020, updated 5 May 2020 (EPA 2020).

Based on these conclusions, JBS&G recommend that a Detailed Site Investigation (DSI) inclusive of intrusive sampling is undertaken to characterise potential contamination at the site and confirm the suitability of the site (from a contamination perspective) for the proposed ongoing health services facility land use.

1. Introduction and Background

1.1 Introduction

JBS&G Australia Pty Ltd (JBS&G) was engaged by Health Infrastructure (HI, the client) to complete a Preliminary Site Investigation (PSI) for Wentworth Health Services Facility, Wentworth NSW (the site). The site is legally identified as Lot 1 in DP 1136392 and occupies an area of approximately 4 hectares. The site location and layout are shown on **Figures 1** and **2** respectively.

The existing hospital site is proposed to be redeveloped for ongoing hospital use, and as such, a desktop assessment is required to characterise potential contamination risks, in accordance with the 'Remediation of land' requirements of *State Environmental Planning Policy (Resilience and Hazards) 2021* (R&H SEPP), and to draw conclusions regarding the suitability of the site for the proposed health services facility land use or make recommendations to enable such conclusions for the site.

The investigation undertaken was completed in general accordance with guidelines made or approved by the NSW Environment Protection Authority (EPA) including National Environmental Protection Council (NEPC 2013³) *National Environment Protection (Assessment of Site Contamination) Measure 1999* as amended 2013, EPA (2020⁴) reporting guidelines and the Remediation of land Planning Guidelines.

1.2 Objectives

The objectives of the investigation were to assess the potential for historical contaminating activities at the site and provide a preliminary assessment of the suitability of the site for the proposed use, or to make recommendations to enable such assessments to be made in the future.

1.3 Scope of Works

The scope of works completed for this investigation comprised:

- A desktop review of site history and background information, to identify potential areas of environmental concern (AECs) and associated contaminants of potential concern (COPCs);
- Development and documentation of a preliminary conceptual site model (CSM) based on the available information; and
- Preparation of this report documenting the methods and results of the investigation.

Access for a site inspection was not available for the investigation documented herein.

³ *National Environment Protection (assessment of Site Contamination) Measure 1999, as amended 2013*. National Environment Protection Council, 2013 (NEPC 2013).

⁴ *Consultants Reporting on Contaminated Land Contaminated Land Guidelines*, NSW Environment Protection Authority, EPA, April 2020, updated 5 May 2020 (EPA 2020).

2. Site Condition and Surrounding Environment

2.1 Site Identification

The location and current layout of the site is shown in **Figures 1** and **2** respectively. The site details are summarised in **Table 2.1**.

Table 2.1: Summary of Site Details

Site Legal Identifier (as shown on Figure 2)	Lot 1 in DP 1136392
Site Address	24 Hospital Road, Wentworth NSW 2648
Site Area	4 ha
Local Government Authority	Wentworth Shire Council
Approximate Coordinates (GDA 94 Map Grid of Australia (MGA) 54)	Easting: 585100.82 Northing: 6225273.02
Registered Site Owner	Health Infrastructure
Current Zoning	Zone RU5 – Village (Wentworth Local Environmental Plan, 2011)
Previous Land Uses	Vacant Land
Current Land Uses	Health Service
Proposed Land Uses	Health Service

2.2 Site Description

The site features described below are based on recent aerial photographs obtained from Nearmap⁵ and provided by the client (see **Appendix A**), and from a site survey plan (**Appendix A**) and Asbestos Survey report from 2017⁶ (**Section 3.8**, extracts included in **Appendix A**) provided by the client. A site inspection was not undertaken by JBS&G for this investigation.

The following are the key landscape and built attributes of the Site:

- The site comprises the main hospital buildings complex in the central western portion of site with fenced grassed area to the southwest and landscaped area to the north, three secondary support buildings in the central east in a landscaped area with grass and trees surrounded by asphalt access drive/road, and several smaller structures towards the south and southeast of site including maintenance sheds and equipment/waste stores, covered parking areas. Paved pathways interconnect many of the structures. A bitumen car park is situated at the central eastern portion of the site;
- From the site survey plan and Asbestos Survey report, the smaller structures are understood to include an old boiler house, dirty linen house, old pump house, contaminated (biological) waste store, staff amenities block, maintenance store and workshop, and infectious waste store (old morgue);
- As noted above, recreational areas are present to the west and north of the main building complex;
- The northern portion of the site appears to consist mainly of undeveloped scrubland with an unsealed road in the centre, with potential stockpiles of materials visible within an area of bare earth;
- An above-ground storage tank (AST) believed from the site survey to be for liquefied petroleum gas (LPG), two water tanks and several rubbish bins (including one skip bin) are visible in the southern portion of site;
- A septic tank can be seen near the western boundary of site, northwest of the main building complex, close to a small structure presumed to be a sewer pumping station as

⁵ Nearmap Map Browser, <https://www.nearmap.com/au/en>, Nearmap, accessed 26 July 2022.

⁶ Asbestos Survey, Wentworth Health Service, Far West Local Health District 2017, August 2017.

labelled on the site survey plan. Reference to a triple interceptor on the plan may involve a vehicle maintenance area/wash bay;

- The site is accessible via Hospital Road, a sealed road that connects to the carpark to the east of site. An unsealed road traverses north and south of the Hospital Road entrance, and encircles the built structures in the central and southern portions of the site. A second unsealed road branches from the first into the northern portion of site, which appears to serve as a U-turn bay, where the abovementioned stockpiles are visible in the client-provided aerial photographs; and
- The western boundary of the site is bound by the Darling River, and the banks are lined with riparian vegetation.

2.3 Surrounding Land Use

The current land uses of adjacent properties or properties across adjacent roadways are summarised below.

- North - the site is bound to the north by vacant bushland and Tuckers Creek and the Wentworth township beyond. The Silver City Highway/Wentworth Street is situated northeast of the site.
- West – the site is bound to the west by the Darling River. Beyond the river is the small rural town of Wentworth.
- East – the site is bound to the southeast by Ski Reserve Road and Hospital Road to the northeast, which intersects the eastern site boundary.
- South – the site is bound to the south by vacant cleared and bushland, which includes the heritage-listed Wentworth Water Tower. The Wentworth Ski Reserve recreational facilities area on the banks of the Murray River are beyond.

2.4 Topography

Reference to Google Earth Pro⁷ indicates that the site is relatively flat, with a gentle fall from 39 m to 38 m Australian Height Datum (AHD) from the north to the south (towards the Murray River). The surrounding area is relatively flat, as it encompasses the confluence of the Darling River and Murray River systems.

2.5 Geology and Soils

Reference to the 1:500,000 Geological Series Wentworth Geological Survey of NSW Sheet 9030 (DMR 1983⁸) indicates that site is underlain by Quaternary aged floodplain and outwash sediments ('Qrs-type'). Registered groundwater bore information in **Section 2.8** indicates typical floodplain soils predominantly comprising layers and mixtures of sand, silt and clay.

2.6 Acid Sulfate Soils

A review of the Acid Sulfate Soil (ASS) Risk Map on the Australian Soil Resource Information System (ASRIS⁹) indicated that the site has a very low probability of acid sulfate soils (ASS). Review of the geographical and topographical location of the site has indicated that it is a significant distance away from tidal creeks or estuaries, and it is considered unlikely that ASS would exist at the site. Based on the identified geological and topographical setting no further consideration for the potential for ASS at the site is required.

⁷ Google Earth Pro Topographic Elevation Tool accessed 26 July 2022

⁸ 1:500 000 Wentworth Geological Map Sheet Catalog No. 336 Edition 1. Department of Mineral Resources, Published 1971 (DMR 1983)

⁹ 'ASRIS', Atlas of Australian Soils, CSIRO Land and Water, accessed 25 July 2022, <https://www.asris.csiro.au/themes/Atlas.html>

2.7 Hydrology

The site is situated at the confluence of the Murray River and Darling River, directly southwest of the site, and thus considered within the river basin system. Tuckers Creek is situated to the north of site. As the site is situated within the basin, periodic flooding may occur on site. Based on the geological and soil profile of the area being highly influenced by the river systems, the majority of surface runoff would flow west to south-west towards the Darling River and eventually flow into the Murray River. The site survey plan (see **Appendix A**) shows stormwater drainage pits on the site and two discharge outfall points located to the southwest and northwest, which may generate manmade preferential pathways.

2.8 Hydrogeology

Registered groundwater bore information was obtained from Water NSW online search tool (Water NSW 2020¹⁰) is included in **Appendix B**. Review of the registered bore information identified several registered groundwater bores within a 1.5 km radius of the site. Relevant information is summarised in **Table 2.2** below.

Table 2.2: Registered Groundwater Bore Search Summary

Bore ID	Use	Standing Water Level (m bgs)	Well Depth (m bgs)	Distance from site	Lithology (m bgs)
GW600377	Monitoring	-	6.00	567 m to the northwest	-
GW600378	Monitoring	-	7.00	571 m to the northwest	-
GW600379	Monitoring	5.40	7.00	588 m to the northwest	-
GW600127	Monitoring	4.50	7.00	960 m to the northwest	0-0.50 – Fill 0.50-3.00 – Clay 3.00-5.00 – Sandy clay 5.00-7.00 – Sand
GW600126	Monitoring	5.00	7.50	960 m to the northwest	0-0.50 – Fill 0.50-3.00 – Clay 3.00-5.00 – Sandy clay 5.00-7.00 – Sand
GW600370	Monitoring	6.10	9.00	1,009 m to the northwest	0-2.00 – Brown/orange medium sand 2.00-4.00 – Medium light brown mottled orange silty clay 4.00-6.00 – Grey mottled orange silty clay 6.00-9.00 – Fine light brown silty clay
GW600369	Monitoring	7.00	8.20	1024 m to the northwest	0-2.00 – Dry brown/orange gravel 2.00-4.00 – Brown orange silty clay 4.00-6.00 – Orange mottled silty clay 6.00-8.20 – Fine orange silty clay
GW088089	-	-	20.00	1032 m to the northwest	0-1.50 – Grey clay 1.50-2.50 – Yellow brown clay 2.50-3.00 – Yellow light brown sand 3.00-3.50 – Yellow brown sandy clay 3.50-4.00 – Orange brown sand 4.00-4.50 – Light brown clay 4.50-5.50 – Yellow brown clayey sand 5.50-7.00 – Brown clayey sand 7.00-8.50 – Very fine brown clayey sand 8.50-12.00 – Clayey grey/brown coarse sand 12.00-13.50 – Grey clayey sand

¹⁰ Water NSW search tool <https://realtimedata.watnsw.com.au/>. Accessed 21 July 2022.

					13.50-16.50 – Red brown/grey mottled clay 16.50-20.00 – Grey clay with sand layers and very hard
GW600371	Monitoring	6.10	8.00	1037 m to the northeast	0-2.00 – Dark brown sandy clay 2.00-4.00 – Fine light brown mottled orange silty clay 4.00-6.00 – Light brown mottled orange silty clay 6.00-8.00 – Fine light brown mottled orange sandy clay
GW600425	Monitoring	-	6.00	1037 m to the northeast	0-0.25 – Fine gravelly sand 0.25-1.00 – Clay, medium high plasticity grey clay 1.00-5.30 – Silty clay, greyish brown silty clay 5.30-6.00 – Fine light grey silty sand
GW087613	Monitoring	3.02	18.00	1038 m to the northwest	-
GW600372	Monitoring	6.10	8.40	1041 m to the northwest	0-2.00 – Fine orange/brown sandy clay 2.00-4.00 – medium dark brown mottled orange silty clay 4.00-6.00 – Grey/orange/brown silty clay 6.00-8.40 – Fine grey/brown silty clay
GW600424	Monitoring	5.50	7.50	1046 m to the northwest	0-0.01 – Bitumen 0.01-0.05 – Gravel and clay fill 0.05-0.35 – Gravelly sand/fine sand fill 0.35-1.00 – Medium high plasticity dark grey clay 1.00-4.00 – Dark grey silty clay 4.00-5.30 – Grey mottled orange/brown silty clay 5.30-6.00 – Grey mottled orange/brown silty sand 6.00-7.50 – N/A
GW600373	Monitoring	6.10	8.50	1049 m to the northwest	0-2.00 – Brown medium sand 2.00-4.00 – Grey/brown silty clay 4.00-6.00 – Brown/grey silty clay 6.00-8.50 – Grey silty clay
GW088307	Monitoring	-	31.00	1179 m to the west	0-1.00 – Grey silty clay 1.00-4.00 – Grey clay 4.00-5.00 – Fine grey silty clay 5.00-6.00 – Grey silty sandy clay 6.00-8.00 – Coarse grey silty sand 8.00-12.00 – Medium grey sand 12.00-18.50 – White iron-stained fine cemented sand 18.50-31.00 – Red fine to medium sand

Due to the relatively flat terrain of the site and surrounding area, it is assumed that the natural groundwater migration will occur in a west to southwest direction, following the river flow of the Darling-Murray Basin.

2.9 Meteorology

A review of average climatic data for the nearest Bureau of Meteorology monitoring location (Wentworth Post Office¹¹) indicates the site is located within the following meteorological setting:

- Average minimum temperatures vary from 4.8 °C in July to 17.1 °C in January;
- Average maximum temperatures vary from 15.6 °C in July to 32.9 °C in January;

¹¹ http://www.bom.gov.au/climate/averages/tables/cw_047053.shtml, Commonwealth of Australia, 2013 Bureau of Meteorology, Product IDCJCM0028, accessed by JBS&G on 26 July 2022.

- The average annual rainfall is approximately 284.9 mm with rainfall greater than 1 mm occurring on an average of 42 days per year; and
- Monthly rainfall varies from 18.6 mm in April to 27.5 mm in May with the wettest periods occurring on average in May to November.

3. Site History

3.1 Historical Land Title Information

Relevant details from a historical review of the land titles for the site are listed in **Table 3.1**. A copy of title search results is provided in **Appendix C**.

Table 3.1: Summary of Historical Land Titles

Date	Registered Proprietor	
17.05.1889 (1889 to 1944)	The Reverend Robert Johnston Smith Daniel Henry Cudmore John Oliver Edwards William Bowring Charles Golsbury McMahon John Leary (Trustees for Public Hospital)	Volume 929 Folio 4 (Crown Grant for the purpose of a Public Hospital)
22.06.1944 (1944 to 2019)	The Wentworth District Hospital	Volume 929 Folio 4 (Crown Grant for the purpose of a Public Hospital) Now 1/1136392
12.07.2019 (2019 to date)	# Health Administration Corporation (For the Purposes for the Health Administrations Act 1982)	1/1136392

Denotes current registered proprietor

Leases: - NIL

Easements: - NIL

The above information indicates the site has been reserved for the intent of use as a public hospital, or has been an operational public hospital, since the beginning of the land title records for the site in 1889.

A heritage study for Wentworth Shire (Hassell 1989¹²) indicates the original hospital was a brick building that was demolished in 1946 to make way for the present hospital.

3.2 Historical Aerial Imagery

Copies of historical aerial photographs from regular intervals were obtained from the NSW Spatial Services in addition to recent aerial imagery from Nearmap (2022). Due to the limited availability of historical aerals within the Wentworth region, aerals were not available before 1964, nor between 1979 and 1993.

Copies of historical aerial photographs reviewed as part of this assessment are provided in **Appendix D**. Relevant information from the aerial imagery review is summarised in **Table 3.2 below**.

Table 3.2: Summary of Historical Aerial Imagery Review

Year	Observations
1964	<ul style="list-style-type: none"> It appears that the hospital is operational and contains several structures in the central portion of the site that are present to this day. Due to the poor quality of the imagery, it is difficult to determine the exact number of structures onsite. The carpark in the central eastern portion of site is unsealed, as is the connecting Hospital Road, which enters the site boundary from the east. A rectangular area in the undeveloped northeastern portion of the site could be a potential structure or disturbed ground. An unsealed road encircles the structures within the central portion of site.

¹² *Wentworth Shire Heritage Study*, prepared for the Council of the Shire of Wentworth by Hassell Planning Consultants Pty Ltd in association with Colin Pardoe, June 1989, available from Wentworth Shire, <https://www.wentworth.nsw.gov.au/wp-content/uploads/2020/09/Wentworth-Shire-Heritage-Studnning-Consultants-June-1989.pdf> (Hassell 1989)

Year	Observations
	<ul style="list-style-type: none"> The site is bound by vacant bushland to the north, south and east. Darling River forms the western boundary. Ski Reserve Road, Hospital Road and Silver City Highway are present to the south, east and north, respectively. The smaller roads appear unsealed while the highway may be sealed. Low density rural residential properties are present across the Darling River to the west, and across Tuckers Creek to the north.
1979	<ul style="list-style-type: none"> The image quality is poor, however the site appears largely similar to the previous 1964 aerial. It appears that the structure to the northeast of site may no longer present, although the ground in this area appears disturbed. Hospital Road may have been upgraded from the highway to the site boundary. The site and surrounds otherwise appears unchanged since the previous aerial (1964), however, the poor image quality precludes fine detail.
1993	<ul style="list-style-type: none"> An AST is visible close to the central southern border of site, where the current LPG tank is located. Regularly planted trees are visible in the southwest of the site. The site and immediate surrounds otherwise appear unchanged since the previous 1979 aerial, with the exception of Silver City Highway, which appears to have been upgraded.
2009	<ul style="list-style-type: none"> Minor tree clearing appears to have occurred in the southeastern portion of site to accommodate an additional structure in the central east. An area immediately to the south of this development appears to have been levelled. Stockpiling appears to have occurred in the undeveloped northern portion of the site. The carpark, Hospital Road and Ski Reserve Road appears to be sealed.
2014	<ul style="list-style-type: none"> The site and surrounds otherwise appears largely unchanged since the previous aerial (2009). Regularly planted trees in the southwest have been removed, and the grassed area west of the main building has been fenced.
2022	<ul style="list-style-type: none"> A small structure in the southeast has been erected. Exposed soil is visible in newly grassed area in the southwest where former regularly spaced trees had been planted. External to the site, Ski Reserve recreational facilities are now present to the south. The roof of the heritage water tower to the south is also visible.

3.3 Council Planning Certificates

A copy of Section 10.7 (2 and 5) Planning Certificates for the site was obtained by JBS&G from Council and are included in **Appendix E**. Relevant details are summarised below:

- The land is subject to requirements of the *Wentworth Local Environmental Plan 2011*;
- The land is currently zoned RU5 - Village;
- The land is not affected by a heritage item or within a heritage conservation area;
- The land is not affected by any road widening or road realignment.
- The property has not been identified to be affected by landslide, subsidence, bushfires, acid sulfate soils, tidal inundation or any other risk (other than flooding);
- The land or part of the land is between the flood planning area and the probable maximum flood and subject to flood related development controls;
- The property is not subject to vegetation plans, biodiversity stewardship site or identified as biodiversity certified land;
- Loose-fill asbestos ceiling insulation has not been identified within the site;
- The land is not significantly contaminated land, subject to a management order or subject of an approved voluntary management proposal within the meaning of the *Contaminated Land Management Act 1997* (CLM Act).

3.4 NSW EPA Records

A search of the NSW EPA database was undertaken for the site and immediate surrounding properties. EPA records are provided in **Appendix F**. The search was undertaken through the following public registers:

- NSW EPA contaminated land public register of record of notices (under Section 58 of the CLM Act);
 - No notices have been issued under the CLM Act for the site or immediate surrounds.
- NSW contaminated sites notified to the EPA (under Section 60 of the CLM Act);
 - The site or land immediately surrounding the site do not appear on the EPA contaminated land register or list of sites notified to EPA.
- NSW EPA Government per- and poly-fluoroalkyl substances (PFAS) Investigation Program.
 - The site or land immediately surrounding the site is not listed on the NSW Government PFAS Investigation program.
- NSW *Protection of the Environment Operations Act 1997* (POEO Act) public register of licences, applications and notices (maintained under Section 308 of the POEO Act);
 - No prevention, clean-up or prohibitions notices and no transfer, variation, suspension, surrender or revocation of an Environment Protection Licence (EPL) has been issued under the POEO Act for the site.
 - A number of licences and variations were issued within the Wentworth LGA, however were not within proximity to the site.

3.5 Australian and NSW Heritage Register

A search of the Australian Heritage Trust database and the NSW Heritage Inventory was undertaken and records are included in **Appendix G**. The search did not identify the presence of items of national or state significance within the site. The Wentworth Water Tower built in 1888 (by Hudson Brothers Ltd of Clyde, Scotland), is an item of state significance identified approximately 70-80 metres to the south of the site.

3.6 Fair Trading NSW Properties Affected by Loose Fill Asbestos Insulation.

A search of the Fair-Trading NSW Loose-fill Asbestos Insulation Register (LFAI register¹³) for the site address has indicated that the property comprising the site is not currently registered as being affected by the presence of LFAI (**Appendix F**).

3.7 WorkCover Dangerous Goods Search

A WorkCover Dangerous Goods search was submitted to SafeWork NSW, however it was not received in time to issue the findings with the PSI report. Based on information in the Asbestos Survey for the facility, some minor storage of flammable/hazardous goods is anticipated in site maintenance stores and within the hospital buildings, and a large LPG tank is present in the south of the site.

3.8 Asbestos Survey

The client provided an Asbestos Survey report prepared in 2017. The survey included inspection of 15 buildings and related structures, identifying predominantly bonded asbestos cement building materials and some friable asbestos items, and provided recommendations for a range of

¹³ [http://www.fairtrading.nsw.gov.au/ftw/Tenants and home owners/Loose fill asbestos insulation/Public register of affected properties.page](http://www.fairtrading.nsw.gov.au/ftw/Tenants%20and%20home%20owners/Loose%20fill%20asbestos%20insulation/Public%20register%20of%20affected%20properties.page) accessed 25 July 2022

management actions to several of the buildings. Photographs included suggest there may also be lead-based paints, with some flaking paint visible, however lead-based paints were not assessed.

With respect to potential contamination aspects, JBS&G notes the following items in the report pose a potential risk of contamination:

- Damaged asbestos containing material (ACM) in external building materials that could impact surface soils;
- Potential for flaking lead-based paint to impact surface soils;
- Potential impacts from storage of hospital waste including biological wastes, and infectious waste from former morgue, and waste residue from the boiler house including potential spreading of boiler residues such as ash;
- An old water pump house, potentially operated by diesel, and similarly a current emergency generator also potentially diesel-operated; and
- A dirty linen structure which may have operated as a laundry with associated washing by-products.

3.9 Integrity Assessment

The site is assumed to have been vacant until 1889, where records show that it was granted as land for public hospital use, and later established as the Wentworth District Hospital in 1944. A Heritage Study (Hassell 1989) indicates the original brick hospital building was demolished in 1946 to make way for the current facility. Aerial photography available from 1964 suggests that the site has undergone minor changes over the past 80 years and has remained a public hospital during this time. Considering the various sources of information and consistency of findings, the historical assessment has an acceptable level of accuracy regarding potentially contaminating activities that may have occurred on the site.

4. Preliminary Conceptual Site Model

4.1 Potential Areas of Environmental Concern

Based on the history review and observations made during the JBS&G inspection of the site, areas of environmental concern (AECs) have been identified and are presented in **Table 4.1**.

Table 4.1: Areas of Environmental Concern and Contaminants of Potential Concern

Area of Environmental Concern (AEC)	Primary Contaminants of Potential Concern (COPC)
Anthropogenic fill materials of unknown origin used to create existing/current site levels	Heavy metals, total recoverable hydrocarbons (TRH), volatile organic compounds (VOCs), polycyclic aromatic hydrocarbons (PAHs), organochlorine pesticides (OCPs), polychlorinated biphenyls (PCBs) and asbestos
Fly-tipped waste	
Shallow soils potentially impacted with hazardous building materials historically demolished in or within proximity to the site, and pesticides	Asbestos, lead, OCPs and PCBs
AST observed, and USTs that may be present underground, which may have impacted immediate soil and groundwater	Heavy Metals, TRH/BTEX, phenols, PAHs and VOCs
Emergency generator	
Laundry facilities	Trichloroethylene (TCE) and perchloroethylene (PCE)
Firefighting systems	PFAS
Vehicle maintenance area/wash bay and maintenance store	Hydrocarbons, metals, solvents, acids/alkalis, refrigerants
Septic tank, grease trap and sewer pump station	Metals, biologicals, hydrocarbons
Old morgue	Infectious waste, biologicals, formaldehyde, heavy metals

4.2 Potentially Contaminated Media

Each of the AECs and corresponding COPCs identified in **Section 4.1** have the potential to impact soil, groundwater and/or soil gas (where volatile constituents are identified) underlying the site.

Where fill materials are present, such as fly-tipped waste or soils that have been disturbed close to the building structures, there is a likelihood that environmental impact may be present, consistent with the depth of the disturbance. Anthropogenic materials are commonly present in impacted fill materials and can be used as an indication of the depth of disturbance. Where fill materials impacted with chemical-based contaminants are identified, there is a likelihood the impact may have migrated laterally and vertically below the fill material.

With the exception of asbestos, each of the COPCs identified in **Table 4.1** for the site have the potential to migrate from shallow soils into groundwater. Natural soils and/or bedrock underlay the fill material in various areas of the site, and may potentially be impacted by the downward migration of contaminants through fill where surfaces are unsealed. There is the potential for the leaching of contaminants vertically from fill into groundwater and/or potential off-site impacts. Natural soils/rock may also be impacted by contaminated groundwater migration (if present).

An LPG UST, an emergency generator, sewer pumping station and a septic and an interceptor pit were observed on the available plans, and there is the potential for underground petroleum storage systems (UPSS) to be present, due to its historical use. Current and former hospital activities, including the old morgue and laundry, may have the potential for chemical and biological impacts. As such, soils within vicinity of any the aforementioned structures are considered to be potentially contaminated, including the potential for subsurface impacts.

Firefighting systems are noted on the plans, which may contain PFAS. As such, there may be potential contamination impacts to the soil surface, subsurface and groundwater system. Potential chemicals associated with the laundry (TCEs and PCEs) could also impact groundwater.

With consideration to the construction age of some structures identified at the site, hazardous building materials including ACM and/or lead paint may have been used. As such, surface soils within vicinity of existing (and former) site structures are considered to be potentially contaminated.

Review of the site history and environmental setting has indicated that the potential for soil-vapour contamination is low. On this basis, no direct assessment of soil-vapour is considered warranted. Notwithstanding, if substantial soil impacts by volatile COPCs (BTEX and volatile TRHs) are identified, ancillary soil vapour impacts may be present.

Based upon assessment of geological conditions at the site including consideration of the potential future development activities in accordance with ASSMAC (1998), it has been concluded that there are no risks from potential ASS at the site that require consideration during future development activities and/or proposed land uses.

4.3 Potential for Migration from Site

Contaminants generally migrate from site via a combination of windblown dusts, rainwater infiltration, groundwater migration and surface water runoff. The potential for contaminants to migrate is a combination of:

- The nature of the contaminants (solid/liquid and mobility characteristics);
- The extent of the contaminants (isolated or widespread);
- The location of the contaminants (surface soils or at depth); and
- The site topography, geology, hydrology and hydrogeology.

The COPCs identified as part of the site history review and site inspection are generally in solid (e.g. asbestos, PAHs and metals), liquid (e.g. TRH, BTEX, VOCs, PFAS, OCPs and PCBs) or gaseous (e.g. VOCs, BTEX, volatile TRH and semi-volatile TRH and PAHs) form.

As the site is predominately unsealed, the potential for windblown dust migration of contamination from the site is moderate. The potential for contamination migration via surface water movement and infiltration of water and subsequent migration through the soil profile is considered to be moderate given the absence of impervious pavements and the reported floodplain geology.

The potential solubility of chemical contaminants in soil, in addition to rate of surface water infiltration, perched water seepage and groundwater movement across the site will influence the potential for migration of soil and groundwater contamination within and from the site. Should impacted groundwaters be identified in proximity to the inferred downgradient boundary of the site, then the potential for off-site migration of contaminants in groundwater will require further consideration.

The potential for off-site migration of vapours will only be relevant where these constituents are identified at significant levels. These constituents can migrate laterally from the site through diffusive/advective processes as well as through preferential pathways (refer to **Section 4.5**). Should elevated levels of vapours be identified, then the potential off-site migration of these constituents will require further consideration.

4.4 Potential Human and Ecological Receptors and Exposure Pathways

A summary of potential human receptors and associated exposure pathways for the site, based on the range of exposure scenarios that may occur under the different potential land-uses of the site is presented in **Table 4.2**.

Table 4.2: Summary of Potential Human Exposures

Receptor	Location	Media	Potential Exposure Pathways
Commercial Worker (adult) Public patients and visitors, including sensitive receptors such as children and the elderly	Commercial building/ Outdoor areas	Soils	Inhalation (vapours, airborne particulates) Oral and dermal in unpaved areas
		Groundwater	Inhalation (vapours)
Construction worker or intrusive maintenance worker (short duration)	Construction areas/ Excavations	Soils	Inhalation (vapours and particulates) Oral Dermal
		Groundwater	Inhalation (vapours) Oral (infiltrating seepage water) Dermal (infiltrating seepage water)

The site is predominantly unsealed, including landscaped areas and scrub. As such, there is the potential for on-site ecological receptors that could be exposed to environmental impacts underlying the site.

Potential receptors of environmental impact present within the site which will require to be addressed with respect to the suitability of the site for the proposed use include:

- Future workers, public patients and visitors (including sensitive receptors such as children and the elderly) and landowners who may potentially be exposed to COPC through direct contact with impacted soils and/or inhalation of dusts/inhalation of groundwater vapours/fibres associated with impacted soils; and/or
- Excavation/construction/maintenance workers conducting activities at the site, who may potentially be exposed to COPC through direct contact with impacted soils or groundwater present within excavations and/or inhalation of dusts/inhalation of groundwater vapours/fibres associated with impacted soils; and
- Flora species to be established on the vegetated areas of the site.

Where petroleum or other volatile hydrocarbon compound impact is identified, potential inhalation exposure to vapours may also need to be considered.

4.5 Preferential Pathways

For the purpose of this assessment, preferential pathways have been identified as natural and/or man-made pathways that result in the preferential migration of COPCs as either liquid or gas.

Man-made preferential pathways at the site are limited to:

- Fill materials used in construction of existing site levels which typically have a higher permeability than natural soils; and
- Underground service infrastructure present at the site potentially acting as preferential pathways for mobile liquid and vapour contaminants, potentially including stormwater, sewer and other waste lines, electrical/communications conduits; and services/inspection pits.

Where environmental impact (particularly in liquid or gaseous form) is observed within fill materials, further consideration to the potential migration of these impacts will be required.

5. Conclusions and Recommendations

Based on the findings of this investigation, and subject to the limitations in **Section 6**, the following conclusions are made:

- The site was primarily vacant up until circa 1880s, when it was acquired and developed as a public hospital, and has remained since;
- Records from a SafeWork Dangerous Goods (DG) Search were not available at the time of reporting and while the use and scale of the site suggests only relatively small quantities of DG may have been used/present there is the potential for unidentified underground petroleum storage system (UPSS) infrastructure, therefore, it is recommended that upon receipt of the DG records the findings are to be considered prior to any future intrusive investigation or excavation works. However, it is noted that not all UPSS structures are registered. Further investigation via ground penetrating radar (GPR) survey is recommended within the vicinity of site structures;
- A range of AECs and COPCs based on historical and current uses/activities at the site have been identified;
- It is unlikely that activities at the site will have contaminated the land to a degree that would prevent the redevelopment of the site for continued health services facility land use; and
- In the event that contamination is identified at the site, it is anticipated that the site can be made suitable for the proposed land-use.

Based on these conclusions, JBS&G recommend that a Detailed Site Investigation (DSI) inclusive of intrusive sampling is undertaken to characterise potential contamination at the site and confirm the suitability of the site (from a contamination perspective) for the proposed ongoing health services facility land use.

6. Limitations

This report has been prepared for use by the client who has commissioned the works in accordance with the project brief only, and has been based in part on information obtained from the client and other parties.

The advice herein relates only to this project and all results conclusions and recommendations made should be reviewed by a competent person with experience in environmental investigations, before being used for any other purpose.

JBS&G accepts no liability for use or interpretation by any person or body other than the client who commissioned the works. This report should not be reproduced without prior approval by the client, or amended in any way without prior approval by JBS&G, and should not be relied upon by other parties, who should make their own enquiries.

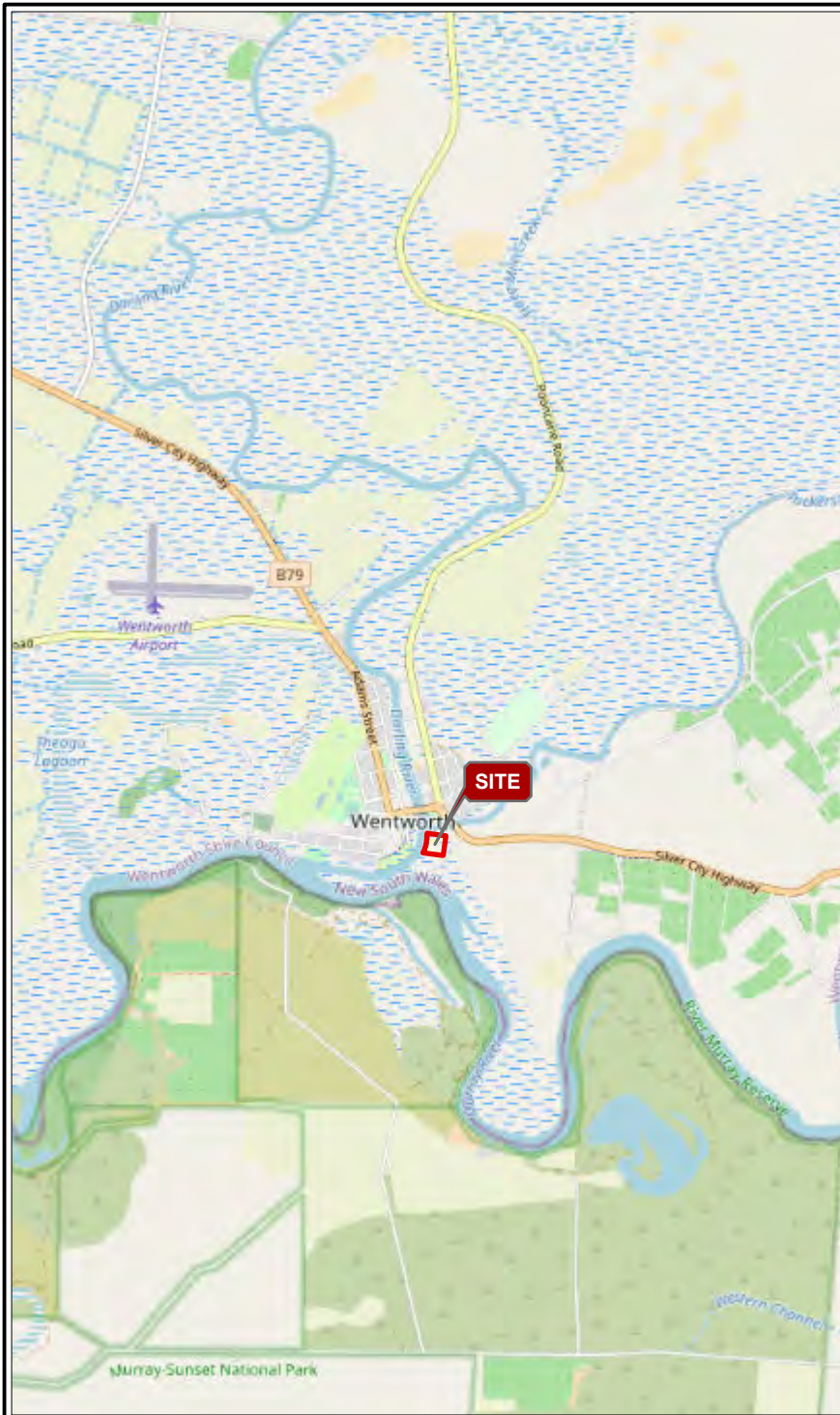
Sampling and chemical analysis of environmental media is based on appropriate guidance documents made and approved by the relevant regulatory authorities. Conclusions arising from the review and assessment of environmental data are based on the sampling and analysis considered appropriate based on the regulatory requirements.


Limited sampling and laboratory analyses were undertaken as part of the investigations undertaken, as described herein. Ground conditions between sampling locations and media may vary, and this should be considered when extrapolating between sampling points. Chemical analytes are based on the information detailed in the site history. Further chemicals or categories of chemicals may exist at the site, which were not identified in the site history and which may not be expected at the site.

Changes to the subsurface conditions may occur subsequent to the investigations described herein, through natural processes or through the intentional or accidental addition of contaminants. The conclusions and recommendations reached in this report are based on the information obtained at the time of the investigations.

This report does not provide a complete assessment of the environmental status of the site, and it is limited to the scope defined herein. Should information become available regarding conditions at the site including previously unknown sources of contamination, JBS&G reserves the right to review the report in the context of the additional information.

Figures



Legend
 Approximate Site Boundary



Job No: 63097

Client: Health Infrastructure

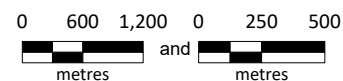
Version: R01 Rev A

Date 29/07/2022

Drawn By: RF

Checked By: GP

Scale 1:75,000 and 1:30,000



Coord. Sys. GDA 1994 MGA Zone 54

**24 Hospital Road
Wentworth, NSW**

SITE LOCATION / SETTING

FIGURE 1



- Legend**
- Approximate Site Boundary
 - Cadastre (DFSI, 2021)
 - Built Infrastructure - Material Type / Use**
 - Fibre Board
 - Brick
 - Brick and Fibre Board
 - Metal Sheet
 - Canopy
 - Fire Fighting Infrastructure
 - Miscellaneous Service Infrastructure
 - AST
 - Water Tank



Job No: 63097

Client: Health Infrastructure

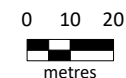
Version: R01 Rev A

Date 29/07/2022

Drawn By: RF

Checked By: GP

Scale 1:1,750



Coord. Sys. GDA 1994 MGA Zone 54

**24 Hospital Road
Wentworth, NSW**

SITE LAYOUT

FIGURE 2

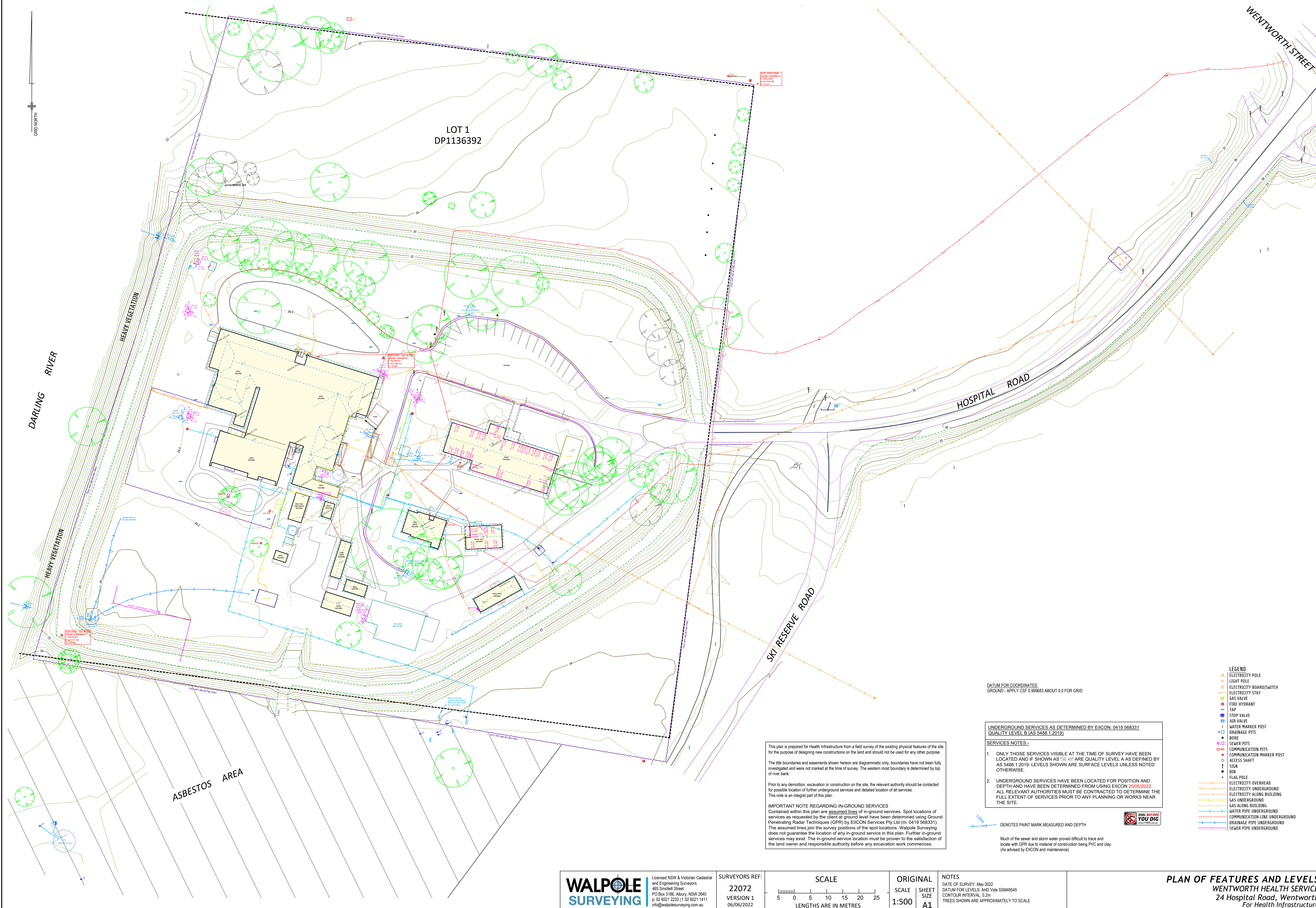
Appendix A Client Provided Documents



Aerial 1: Site overview, facing northeast



Aerial 1: Site overview, facing southwest



INDEX OF ASBESTOS CONTAINING MATERIAL – WENTWORTH HEALTH SERVICE – 2017

NAME OF COMPETENT PERSON: ADRIAN BATTISTEL LA 001081

Survey Date	Workplace Name	Building #	Room	Location	Application	ACM type	Asbestos presence	Risk rating	Condition	Accessibility	Label	Photo ID	Page
1/8/2017	Primary Care	#1	roof	gable eaves	lining	Asbestos Cement	assumed-Bonded	low	stable	Limited-maintenance	no	#1E-1,2,3	16-17
1/8/2017	Primary Care	#1	roof	Aerial pipework	lagging	Thermal insulation	assumed-friable	Very low	stable	Limited-maintenance	no	#1E-4	18
1/8/2017	Primary Care	#1	External-north elev'n	eaves	lining	Asbestos Cement	assumed-Bonded	Very low	stable	Limited-maintenance	no	#1E-5	19
1/8/2017	Primary Care	#1	External-all elev'n	eaves	lining	Asbestos Cement	assumed-Bonded	Very low	stable	Limited-maintenance	no	#1E-6 to19	20-24
1/8/2017	Primary Care-maternity	#1	External-old maternity	eaves	lining	Asbestos Cement	assumed-Bonded	Very low	Low damage	Limited-maintenance	no	#1E-20-21	25
1/8/2017	Primary Care – west wing	#1	External west wing	wall	lining	Asbestos Cement	assumed-Bonded	Very low	stable	Limited-maintenance	no	#1E-22	26
1/8/2017	Primary Care- central courtyard	#1	All elevations	eaves	lining	Asbestos Cement	assumed-Bonded	Very low	stable	Limited-maintenance	no	#1E-23-25	27-28
1/8/2017	Primary Care- central courtyard	#1	All elevations	bulkhead	lining	Asbestos Cement	assumed-Bonded	Very low	stable	Limited-maintenance	no	#1E-26	29
1/8/2017	Primary Care	#1	Main entry	soffit	lining	Asbestos Cement	assumed-Bonded	Very low	stable	Limited-maintenance	no	#1E-27	30
1/8/2017	Primary Care	#1	subfloor	piers	packing	Asbestos Cement	assumed-Bonded	medium	Low damage	Limited-maintenance	no	#1E-28	31
1/8/2017	Transitional Care	#1	Eastern enclosed verandah	ceiling	lining	Asbestos Cement	assumed-Bonded	Very low	stable	Limited-maintenance	no	#1i-1-2	32
1/8/2017	Administration	#1	HSM office enclosed verandah	ceiling	lining	Asbestos Cement	assumed-Bonded	Very low	stable	Limited-maintenance	no	#1i-3	33
1/8/2017	Administration	#1	NUM office enclosed verandah	ceiling	lining	Asbestos Cement	assumed-Bonded	Very low	stable	Limited-maintenance	no	#1i-4	34
1/8/2017	Administration	#1	Meeting-enclosed verandah	ceiling	lining	Asbestos Cement	assumed-Bonded	Very low	stable	Limited-maintenance	no	#1i-5	35
1/8/2017	Old Maternity	#1	ward verandah	ceiling	lining	Asbestos Cement	assumed-Bonded	Very low	stable	Limited-maintenance	no	#1i-6	36
1/8/2017	Old Maternity	#1	ward verandah	wall	lining	Asbestos Cement	assumed-Bonded	high	Low damage	Moderate-main'nce & staff	no	#1i-7-8	37

INDEX OF ASBESTOS CONTAINING MATERIAL – WENTWORTH HEALTH SERVICE – 2017

NAME OF COMPETENT PERSON: ADRIAN BATTISTEL LAA 001081

Survey Date	Workplace Name	Building #	Room	Location	Application	ACM type	Asbestos presence	Risk rating	Condition	Accessibility	Label	Photo ID	Page
1/8/2017	Old Maternity	#1	ward verandah	ceiling	lining	Asbestos Cement	assumed-Bonded	Very low	stable	Limited-maintenance	no	#1i-9	38
1/8/2017	Old Maternity	#1	Western verandah	North wall	lining	Asbestos Cement	assumed-Bonded	low	stable	Limited-maintenance	no	#1i-10	39
1/8/2017	Old Maternity	#1	Western verandah	Southern bulkhead	lining	Asbestos Cement	assumed-Bonded	Very low	stable	Limited-maintenance	no	#1i-11-12	40
1/8/2017	Old Maternity	#1	Western verandah	Cupboard soffit	lining	Asbestos Cement	assumed-Bonded	High	Low damage	Limited-maintenance	no	#1i-13-14	41
1/8/2017	Old Maternity	#1	Wet area – air lock	ceiling	lining	Asbestos Cement	assumed-Bonded	Very low	stable	Limited-maintenance	no	#1i-15	42
1/8/2017	Old Maternity	#1	Wet area – north shower	ceiling	lining	Asbestos Cement	assumed-Bonded	Very low	stable	Limited-maintenance	no	No photo	43
1/8/2017	Old Maternity	#1	Wet area – pan room	ceiling	lining	Asbestos Cement	assumed-Bonded	medium	Low damage	Limited-maintenance	no	#1i-16	44
1/8/2017	Old Maternity	#1	Wet area – pan room	floor	Floor covering	Vinyl Tiles	assumed-Bonded	High	Low damage	Moderate-maintenance & staff	no	#1i-17	45
1/8/2017	Old Maternity	#1	Wet area – North WC	ceiling	lining	Asbestos Cement	assumed-Bonded	Very low	stable	Limited-maintenance	no	#1i-18	46
1/8/2017	Old Maternity	#1	Wet area – south WC	ceiling	lining	Asbestos Cement	assumed-Bonded	Very low	stable	Limited-maintenance	no	#1i-19	47
1/8/2017	Old Maternity	#1	Wet area – south shower	ceiling	lining	Asbestos Cement	assumed-Bonded	Very low	stable	Limited-maintenance	no	#1i-20	48
1/8/2017	Old Maternity	#1	Corridor-linen cupb'd	soffit	lining	Asbestos Cement	assumed-Bonded	Very low	stable	Limited-maintenance	no	#1i-21	49
1/8/2017	Old Maternity- Labour suite	#1	Wet area – air lock	ceiling	lining	Asbestos Cement	assumed-Bonded	Very low	stable	Limited-maintenance	no	#1i-22	50
1/8/2017	Old Maternity- Labour suite	#1	Wet area – WC	ceiling	lining	Asbestos Cement	assumed-Bonded	Very low	stable	Limited-maintenance	no	#1i-23	51
1/8/2017	Old Maternity- Labour suite	#1	Wet area – shower	ceiling	lining	Asbestos Cement	assumed-Bonded	Very low	stable	Limited-maintenance	no	#1i-24	52
1/8/2017	Old Maternity- Labour suite	#1	Wet area – shower change	ceiling	lining	Asbestos Cement	assumed-Bonded	Very low	stable	Limited-maintenance	no	#1i-25	53
1/8/2017	Old Maternity- Labour suite	#1	Sterile	ceiling	lining	Asbestos Cement	assumed-Bonded	Very low	stable	Limited-maintenance	no	#1i-26	54

INDEX OF ASBESTOS CONTAINING MATERIAL – WENTWORTH HEALTH SERVICE – 2017

NAME OF COMPETENT PERSON: ADRIAN BATTISTEL LAA 001081

Survey Date	Workplace Name	Building #	Room	Location	Application	ACM type	Asbestos presence	Risk rating	Condition	Accessibility	Label	Photo ID	Page
1/8/2017	Old Maternity	#1	records	ceiling	lining	Asbestos Cement	assumed-Bonded	Very low	stable	Limited-maintenance	no	No photo	55
1/8/2017	Old Maternity	#1	records	EDB	Mounting board	Asbestos composite	assumed-Bonded	Very low	stable	Limited-maintenance	no	No photo	56
1/8/2017	Primary Care	#1	staff toilet alcove	ceiling	lining	Asbestos Cement	assumed-Bonded	Very low	stable	Limited-maintenance	no	#1i-27	57
1/8/2017	Primary Care	#1	staff toilet	ceiling	lining	Asbestos Cement	assumed-Bonded	Very low	stable	Limited-maintenance	no	#1i-28	58
1/8/2017	Primary Care	#1	staff toilet-hand wash	ceiling	lining	Asbestos Cement	assumed-Bonded	Very low	stable	Limited-maintenance	no	#1i-29	59
1/8/2017	Primary Care	#1	corridor – hand wash	ceiling	lining	Asbestos Cement	assumed-Bonded	Very low	stable	Limited-maintenance	no	#1i-30-31	60
1/8/2017	Primary Care	#1	palliative Care	ceiling-perimeter	lining	Asbestos Cement	assumed-Bonded	Very low	stable	Limited-maintenance	no	#1i-30-31	61
1/8/2017	Hotel Services	#1	manager's office	ceiling	lining	Asbestos Cement	assumed-Bonded	Very low	stable	Limited-maintenance	no	#1H-1	62
1/8/2017	Hotel Services	#1	corridor	ceiling	lining	Asbestos Cement	assumed-Bonded	Very low	stable	Limited-maintenance	no	#1H-2	63
1/8/2017	Hotel Services	#1	pantry	ceiling	lining	Asbestos Cement	assumed-Bonded	Very low	stable	Limited-maintenance	no	#1H-3	64
1/8/2017	Hotel Services	#1	kitchen	ceiling	lining	Asbestos Cement	assumed-Bonded	Very low	stable	Limited-maintenance	no	#1H-4	65
1/8/2017	Hotel Services	#1	kitchen	rear corridor	lining	Asbestos Cement	assumed-Bonded	Very low	stable	Limited-maintenance	no	#1H-5	66
1/8/2017	Hotel Services	#1	kitchen	cleaner's	lining	Asbestos Cement	assumed-Bonded	Very low	stable	Limited-maintenance	no	#1H-6	67
1/8/2017	Hotel Services	#1	kitchen	goods store	lining	Asbestos Cement	assumed-Bonded	low	stable	Limited-maintenance	no	#1H-7	68
1/8/2017	Primary Care	#1	roof space	pipework	packing	Asbestos Cement	assumed-Bonded	medium	Low damage	Limited-maintenance	no	#1R-1-2	69
1/8/2017	Primary Care	#1	External grounds	tap stand pipe	packing	Asbestos Cement	assumed-Bonded	high	Low damage	Limited-maintenance	no	#1G-1	70
1/8/2017	Primary Care	#1	External grounds	Garden bed	Pipe collar	Asbestos Cement	assumed-Bonded	high	Low damage	Limited-maintenance	no	#1H-2	71

INDEX OF ASBESTOS CONTAINING MATERIAL – WENTWORTH HEALTH SERVICE – 2017

NAME OF COMPETENT PERSON: ADRIAN BATTISTEL LAA 001081

Survey Date	Workplace Name	Building #	Room	Location	Application	ACM type	Asbestos presence	Risk rating	Condition	Accessibility	Label	Photo ID	Page
2/8/2017	Old Boiler House	#2	External - roof	all	Lining & capping	Asbestos Cement	assumed-Bonded	high	Medium damage	Limited-maintenance	no	#2E-1-4	73-74
2/8/2017	Old Boiler House	#2	External – all elevations	walls	linings	Asbestos Cement	assumed-Bonded	high	Low damage	Limited-maintenance	no	#2E-5-9	75-76
2/8/2017	Old Boiler House	#2	internal – boiler room	ceiling	lining	Asbestos Cement	assumed-Bonded	medium	Low damage	Limited-maintenance	no	#2i-1	77
2/8/2017	Old Boiler House	#2	internal – boiler room	walls	linings	Asbestos Cement	assumed-Bonded	medium	Low damage	Limited-maintenance	no	#2i-2-3	78
2/8/2017	Old Boiler House	#2	internal – boiler room	EDB	Mounting board	Asbestos Cement	assumed-Bonded	medium	Low damage	Limited-maintenance	yes	#2i-4	79
2/8/2017	Old Boiler House	#2	internal – paint store	ceiling	lining	Asbestos Cement	assumed-Bonded	low	stable	Limited-maintenance	no	#2i-5	80
2/8/2017	Old Boiler House	#2	internal – paint store	walls	linings	Asbestos Cement	assumed-Bonded	low	stable	Limited-maintenance	no	#2i-6-7	81
2/8/2017	Old Pump Shed	#3	External - roof	all	Lining & capping	Asbestos Cement	assumed-Bonded	medium	low damage	Limited-maintenance	no	#3-1-2	83
2/8/2017	Old Pump Shed	#3	External – all elevations	walls	linings	Asbestos Cement	assumed-Bonded	high	Low damage	Moderate-maintenance/ general staff	no	#3-3-5	84
2/8/2017	Old Dirty Linen room	#4	internal	ceiling	lining	Asbestos Cement	assumed-Bonded	Very low	stable	Limited-maintenance	no	#4-1	87
2/8/2017	Old Dirty Linen room	#4	internal	All walls	lining	Asbestos Cement	assumed-Bonded	Very low	stable	Limited-maintenance	no	#4-2-3	88
2/8/2017	Old Dirty Linen room	#4	internal	Wood heater	Door seal	Asbestos rope	assumed-friable	High	Medium damage	Limited-maintenance	no	#4-4-5	89
2/8/2017	Contaminated Waste shed	#5	internal	EDB	Mounting board	Asbestos Cement	assumed-Bonded	medium	Low damage	Limited-maintenance	yes	#5-1	91

INDEX OF ASBESTOS CONTAINING MATERIAL – WENTWORTH HEALTH SERVICE – 2017

NAME OF COMPETENT PERSON: ADRIAN BATTISTEL LAA 001081

Survey Date	Workplace Name	Building #	Room	Location	Application	ACM type	Asbestos presence	Risk rating	Condition	Accessibility	Label	Photo ID	Page
2/8/2017	Staff Amenities Block	#6	external	eaves	lining	Asbestos Cement	assumed-Bonded	Very low	stable	Limited-maintenance	no	#6-1-2	93
2/8/2017	Staff Amenities Block	#6	female WC – wash up	ceiling	lining	Asbestos Cement	assumed-Bonded	Very low	stable	Limited-maintenance	no	#6-3	94
2/8/2017	Staff Amenities Block	#6	female WC	ceiling	lining	Asbestos Cement	assumed-Bonded	Very low	stable	Limited-maintenance	no	#6-4	95
2/8/2017	Staff Amenities Block	#6	dirty linen	ceiling	lining	Asbestos Cement	assumed-Bonded	Very low	stable	Limited-maintenance	no	#6-5	96
2/8/2017	Staff Amenities Block	#6	Male shower	ceiling	lining	Asbestos Cement	assumed-Bonded	Very low	stable	Limited-maintenance	no	#6-6	97
2/8/2017	Staff Amenities Block	#6	Male WC	ceiling	lining	Asbestos Cement	assumed-Bonded	Very low	stable	Limited-maintenance	no	#6-7	98
2/8/2017	Maintenance store	#7	external	eaves	lining	Asbestos Cement	assumed-Bonded	Very low	stable	Limited-maintenance	no	#7-1-4	100-101
2/8/2017	Maintenance store	#7	external	walls	lining	Asbestos Cement	assumed-Bonded	Very low	stable	Limited-maintenance	no	#7-5-6	102
2/8/2017	Maintenance store	#7	internal	walls	lining	Asbestos Cement	assumed-Bonded	very low	stable	Limited-maintenance	no	#7-7-8	103
2/8/2017	Infectious Waste store	#8	external	eaves	lining	Asbestos Cement	assumed-Bonded	Very low	stable	Limited-maintenance	no	#8-1-4	105-106
2/8/2017	Infectious Waste store	#8	internal	ceiling	lining	Asbestos Cement	assumed-Bonded	Very low	stable	Limited-maintenance	no	#8-5	107
2/8/2017	Maintenance work shop	#9	internal	ceiling	lining	Asbestos Cement	assumed-Bonded	very low	stable	Limited-maintenance	no	#9-1	109
2/8/2017	Maintenance work shop	#9	internal	walls	lining	Asbestos Cement	assumed-Bonded	very low	stable	Limited-maintenance	no	#9-2-3	110
2/8/2017	Generator Shed	#10	all	all	all	nil	nil	na				#10-1	112
2/8/2017	Generator Shed	#10	internal	motor	gaskets	gaskets	possible	very low	stable	Limited-maintenance	no	#10-2	113

INDEX OF ASBESTOS CONTAINING MATERIAL – WENTWORTH HEALTH SERVICE – 2017

NAME OF COMPETENT PERSON: ADRIAN BATTISTEL LAA 001081

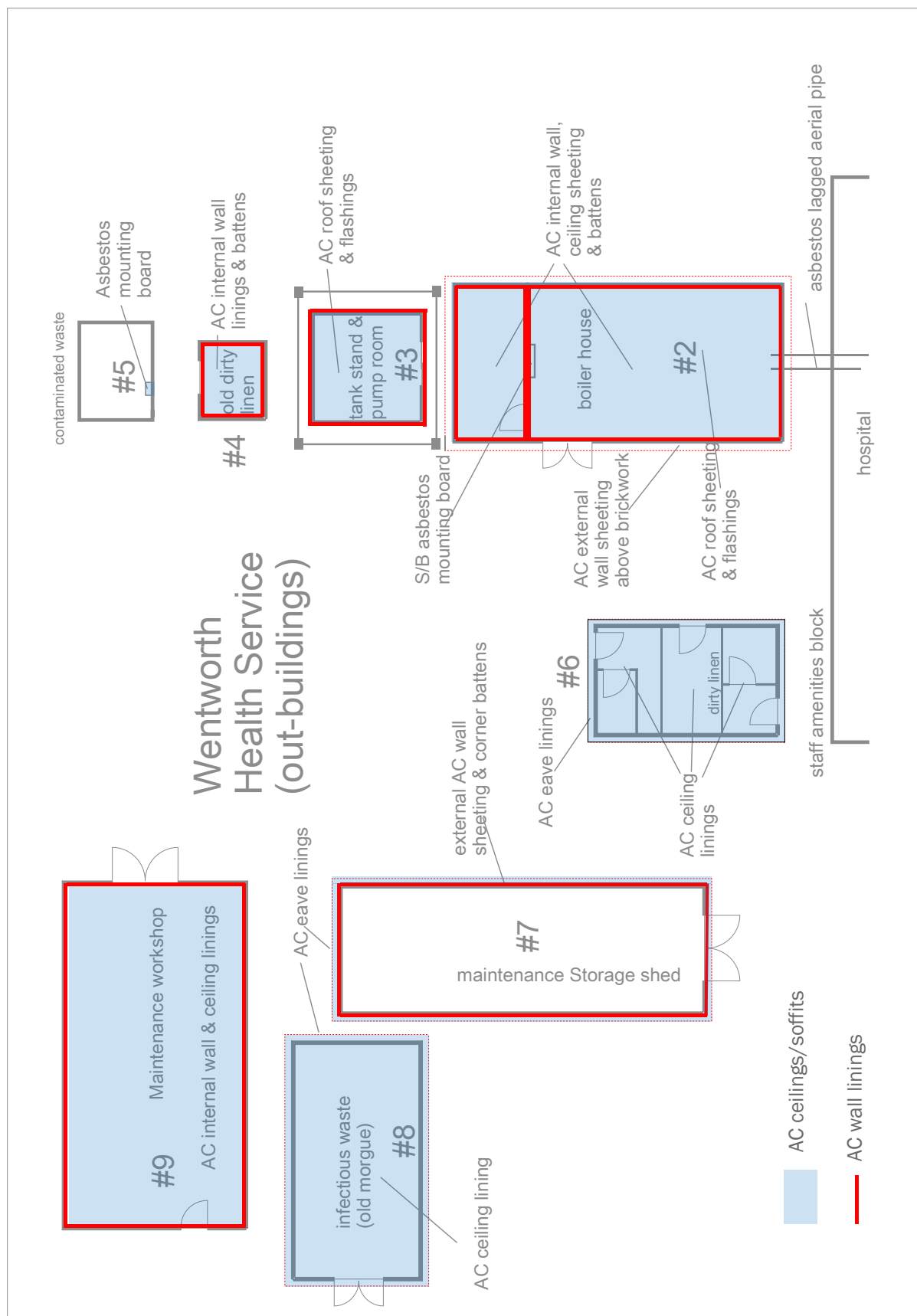
Survey Date	Workplace Name	Building #	Room	Location	Application	ACM type	Asbestos presence	Risk rating	Condition	Accessibility	Label	Photo ID	Page
2/8/2017	Carports/Storage shed	#11	all	all	linings	nil	nil	na				#11-1-2	115
2/8/2017	Carports/Storage shed	#11	storage	Trusses & rack	pipe	Asbestos Cement	assumed-Bonded	very low	stable	Limited-maintenance	no	#11-3-4	116
2/8/2017	Old Nurse's Home	#12	External- all elevations	eaves	lining	Asbestos Cement	assumed-Bonded	Very low	stable	Limited-maintenance	no	#12E-1-4	118-119
2/8/2017	Old Nurse's Home	#12	External- all elevations	walls	lining	Asbestos Cement	assumed-Bonded	high	Low damage	Staff & general public	no	#12E-5-9	120-121
2/8/2017	Old Nurse's Home	#12	External- grounds	Drain	Gully collar	Asbestos Cement	assumed-Bonded	high	Low damage	Staff & general public	no	#12E-10	122
2/8/2017	Old Nurse's Home	#12	External- Entry porch	soffit	lining	Asbestos Cement	assumed-Bonded	Very low	stable	Limited-maintenance	no	#12E-11	123
2/8/2017	Old Nurse's Home	#12	External- Entry porch	walls	lining	Asbestos Cement	assumed-Bonded	low	stable	Staff & general public	no	#12E-12	124
2/8/2017	Old Nurse's Home	#12	Plant room	ceiling	lining	Asbestos Cement	assumed-Bonded	high	Low damage	Limited-maintenance	no	#12E-13	125
2/8/2017	Old Nurse's Home	#12	Plant room	walls	lining	Asbestos Cement	assumed-Bonded	high	Low damage	Limited-maintenance	no	#12E-14-16	126-127
2/8/2017	Old Nurse's Home	#12	lounge	fireplace infill	lining	Asbestos Cement	assumed-Bonded	low	stable	Limited-maintenance	no	#12I-1	128
2/8/2017	Old Nurse's Home	#12	Enclosed verandah	ceiling	lining	Asbestos Cement	assumed-Bonded	Very low	stable	Limited-maintenance	no	#12I-2	129
2/8/2017	Old Nurse's Home	#12	Enclosed verandah	all walls	lining	Asbestos Cement	assumed-Bonded	low	stable	Limited-maintenance	no	#12I-3-6	130-131
2/8/2017	Old Nurse's Home	#12	kitchen	ceiling	lining	Asbestos Cement	assumed-Bonded	Very low	stable	Limited-maintenance	no	#12I-7	132
2/8/2017	Old Nurse's Home	#12	kitchen	all walls	lining	Asbestos Cement	assumed-Bonded	low	stable	moderate - general staff	no	#12I-8-9	133
2/8/2017	Old Nurse's Home	#12	toilet	ceiling	lining	Asbestos Cement	assumed-Bonded	Very low	stable	Limited-maintenance	no	#12I-10	134
2/8/2017	Old Nurse's Home	#12	toilet	all walls	lining	Asbestos Cement	assumed-Bonded	low	stable	moderate - general staff	no	#12I-11-12	135
2/8/2017	Old Nurse's Home	#12	bathroom	ceiling	lining	Asbestos Cement	assumed-Bonded	Very low	stable	Limited-maintenance	no	#12I-13	136
2/8/2017	Old Nurse's Home	#12	bathroom	all walls	lining	Asbestos Cement	assumed-Bonded	low	stable	moderate - general staff	no	#12I-14-15	137

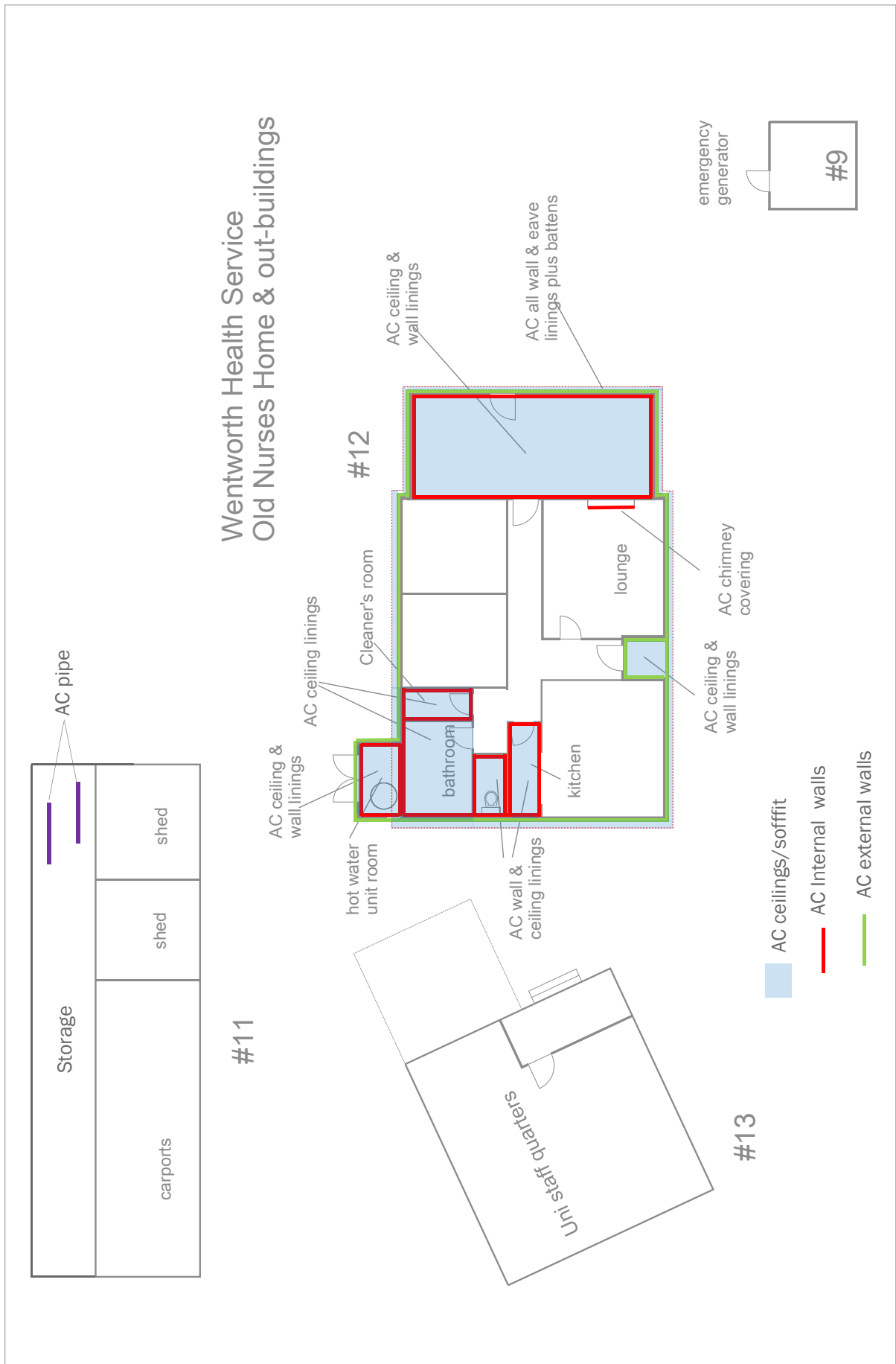
INDEX OF ASBESTOS CONTAINING MATERIAL – WENTWORTH HEALTH SERVICE – 2017

NAME OF COMPETENT PERSON: ADRIAN BATTISTEL LAA 001081

Survey Date	Workplace Name	Building #	Room	Location	Application	ACM type	Asbestos presence	Risk rating	Condition	Accessibility	Label	Photo ID	Page
2/8/2017	Old Nurse's Home	#12	store	ceiling	lining	Asbestos Cement	assumed-Bonded	low	stable	Limited-maintenance	no	#12I-16	138
2/8/2017	Old Nurse's Home	#12	bathroom	all walls	lining	Asbestos Cement	assumed-Bonded	low	stable	moderate general staff	no	#12I-17-18	139
2/8/2017	Old Nurse's Home	#12	roof	Roof space	lining	Asbestos Cement	assumed-Bonded	high	High damage	moderate general staff	no	#12R-1-3	140-141
2/8/2017	Staff Accom – Sydney Uni	#13	all	all	all	nil	nil	na				#13-1	143
2/8/2017	Senior Activity Centre/Physio	#14	External- all elevations	eaves	lining	Asbestos Cement	assumed-Bonded	Very low	stable	Limited-maintenance	no	#14E-1-8	145-146
2/8/2017	Senior Activity Centre/Physio	#14	External-entry awning	soffit	lining	Asbestos Cement	assumed-Bonded	Very low	stable	Limited-maintenance	no	#14E-9	147
2/8/2017	Senior Activity Centre/Physio	#14	Plant room	ceiling	lining	Asbestos Cement	assumed-Bonded	medium	Low damage	Limited-maintenance	no	#14i-1	148
2/8/2017	Senior Activity Centre/Physio	#14	laundry	ceiling	lining	Asbestos Cement	assumed-Bonded	Very low	stable	Limited-maintenance	no	#14i-2	149
2/8/2017	Senior Activity Centre/Physio	#14	Corridor – cupboard	soffit	lining	Asbestos Cement	assumed-Bonded	Very low	stable	Limited-maintenance	no	#14i-3	150
2/8/2017	Senior Activity Centre/Physio	#14	EDB	soffit	lining	Asbestos Cement	assumed-Bonded	Very low	stable	Limited-maintenance	no	#14i-4	151
2/8/2017	Senior Activity Centre/Physio	#14	Comms cupboard	soffit	lining	Asbestos Cement	assumed-Bonded	medium	Low damage	Limited-maintenance	no	#14i-5	152
2/8/2017	Senior Activity Centre/Physio	#14	toilet #3	ceiling	lining	Asbestos Cement	assumed-Bonded	Very low	stable	Limited-maintenance	no	#14i-6	153
2/8/2017	Senior Activity Centre/Physio	#14	toilet #4	ceiling	lining	Asbestos Cement	assumed-Bonded	Very low	stable	Limited-maintenance	no	#14i-7	154
2/8/2017	Senior Activity Centre/Physio	#14	craft store	ceiling	lining	Asbestos Cement	assumed-Bonded	Very low	stable	Limited-maintenance	no	#14i-8	155
2/8/2017	Senior Activity Centre/Physio	#14	roof	Beneath fibreglass insulation	lining	Asbestos Cement	assumed-Bonded	Very low	stable	Limited-maintenance	no	#14R-1	156
2/8/2017	Staff Accom –	#15	all	all	all	nil	nil	na				#15-1	157

[illegible]





Wentworth Health Service Senior Activity Centre/Physio

#14

AC linings

AC ceiling linings

AC eaves linings & battens

store room

plant room

AC ceiling linings

bathroom

laundry & kitchen demolished

AC ceiling linings

laundry

main entrance

AC eaves linings & battens

Toilet #3

Toilet #4

Appendix B Groundwater Search

Groundwater Bore Search (1.5 km)



28/07/2022, 2:46:32 pm

Groundwater Bores (WaterNSW, 2021)* _Query result

1:36,112

Viomax, Esri, HERE, Garmin, FourSquare, METANASA,
USGS, Maxar

WaterNSW

Work Summary

GW600377

Licence:

Licence Status:

Authorised Purpose(s):

Intended Purpose(s): MONITORING BORE

Work Type: Bore

Work Status: Supply Obtained

Construct.Method: Auger

Owner Type: Private

Commenced Date:

Completion Date: 12/06/1995

Final Depth: 6.00 m

Drilled Depth: 6.00 m

Contractor Name: GEOTEC

Driller: Unkown Unknown

Assistant Driller:

Property:

GWMA:

GW Zone:

Standing Water Level (m):

Salinity Description:

Yield (L/s):

Site Details

Site Chosen By:

County
Form A: WENTWORTH
Licensed:

Parish
WENTWORTH

Cadastre
1/89246

Region: 60 - Lower Murray / Darling

CMA Map:

River Basin: - Unknown
Area/District:

Grid Zone:

Scale:

Elevation: 0.00 m (A.H.D.)
Elevation Source: Unknown

Northing: 6225605.000
Easting: 584665.000

Latitude: 34°06'25.0"S
Longitude: 141°55'04.6"E

GS Map: -

MGA Zone: 54

Coordinate Source: Unknown

Construction

Negative depths indicate Above Ground Level; C-Cemented; SL-Slot Length; A-Aperture; GS-Grain Size; Q-Quantity; PL-Placement of Gravel Pack; PC-Pressure Cemented; S-Sump; CE-Centralisers

Hole	Pipe	Component	Type	From (m)	To (m)	Outside Diameter (mm)	Inside Diameter (mm)	Interval	Details
1		Hole	Hole	0.00	6.00	0			Auger

*** End of GW600377 ***

WaterNSW

Work Summary

GW600378

Licence:

Licence Status:

Authorised Purpose(s):

Intended Purpose(s): MONITORING BORE

Work Type: Bore

Work Status: Supply Obtained

Construct.Method:

Owner Type: Private

Commenced Date:

Completion Date: 12/06/1995

Final Depth: 7.00 m

Drilled Depth: 7.00 m

Contractor Name: GEOTEC

Driller: Unknown Unknown

Assistant Driller:

Property:

GWMA:

GW Zone:

Standing Water Level (m): 5.100

Salinity Description:

Yield (L/s):

Site Details

Site Chosen By:

County
Form A: WENTWORTH
Licensed:

Parish
WENTWORTH

Cadastre
1/89246

Region: 60 - Lower Murray / Darling

River Basin: - Unknown
Area/District:

CMA Map:

Grid Zone:

Scale:

Elevation: 0.00 m (A.H.D.)
Elevation Source: Unknown

Northing: 6225619.000
Easting: 584670.000

Latitude: 34°06'24.6"S
Longitude: 141°55'04.8"E

GS Map: -

MGA Zone: 54

Coordinate Source: Unknown

WaterNSW

Work Summary

GW600379

Licence:

Licence Status:

Authorised Purpose(s):

Intended Purpose(s): MONITORING BORE

Work Type: Bore

Work Status: Supply Obtained

Construct.Method:

Owner Type: Private

Commenced Date:

Completion Date: 12/06/1995

Final Depth: 7.00 m

Drilled Depth: 7.00 m

Contractor Name: GEOTEC

Driller: Unkown Unknown

Assistant Driller:

Property:

GWMA:

GW Zone:

Standing Water Level (m): 5.400

Salinity Description:

Yield (L/s):

Site Details

Site Chosen By:

County
Form A: WENTWORTH
Licensed:

Parish
WENTWORTH

Cadastre
1//89246

Region: 60 - Lower Murray / Darling

CMA Map:

River Basin: - Unknown

Grid Zone:

Area/District:

Scale:

Elevation: 0.00 m (A.H.D.)

Elevation Source: Unknown

Northing: 6225641.000

Easting: 584665.000

Latitude: 34°06'23.9"S

Longitude: 141°55'04.6"E

GS Map: -

MGA Zone: 54

Coordinate Source: Unknown

WaterNSW

Work Summary

GW600127

Licence:

Licence Status:

Authorised Purpose(s):

Intended Purpose(s): MONITORING BORE

Work Type: Bore

Work Status: Equipped

Construct.Method: Hand Auger

Owner Type: Private

Commenced Date:

Completion Date: 03/05/2006

Final Depth: 7.00 m

Drilled Depth: 7.00 m

Contractor Name: Numac Drilling Services Pty Ltd

Driller: Jason Denis Boyd

Assistant Driller:

Property:

GWMA:

GW Zone:

Standing Water Level (m): 4.500

Salinity Description:

Yield (L/s):

Site Details

Site Chosen By:

County

Parish

Cadastre

Form A:
Licensed:

UNKNOWN

Region: 60 - Lower Murray / Darling

CMA Map:

River Basin: - Unknown

Grid Zone:

Area/District:

Scale:

Elevation: 0.00 m (A.H.D.)

Elevation Source: Unknown

Northing: 6226130.000

Easting: 584672.000

Latitude: 34°06'08.0"S

Longitude: 141°55'04.7"E

GS Map: -

MGA Zone: 54

Coordinate Source: Unknown

Construction

Negative depths indicate Above Ground Level; C-Cemented; SL-Slot Length; A-Aperture; GS-Grain Size; Q-Quantity; PL-Placement of Gravel Pack; PC-Pressure Cemented; S-Sump; CE-Centralisers

Hole	Pipe	Component	Type	From (m)	To (m)	Outside Diameter (mm)	Inside Diameter (mm)	Interval	Details
1		Hole	Hole	0.00	7.00	150			Hand Auger
1		Annulus	Waterworn/Rounded	2.50	7.00				Graded
1	1	Casing	P.V.C.	0.00	7.00	60	50		Glued
1	1	Opening	Slots	3.00	7.00	60		0	PVC, A: 0.50mm

Water Bearing Zones

From (m)	To (m)	Thickness (m)	WBZ Type	S.W.L. (m)	D.D.L. (m)	Yield (L/s)	Hole Depth (m)	Duration (hr)	Salinity (mg/L)
5.00	7.00	2.00	Unknown	4.50					

Drillers Log

From (m)	To (m)	Thickness (m)	Drillers Description	Geological Material	Comments
0.00	0.50	0.50	Fill	Fill	
0.50	3.00	2.50	Clay	Clay	
3.00	5.00	2.00	Sandy Clay	Invalid Code	
5.00	7.00	2.00	Sand	Sand	

Remarks

03/05/2006: Form A Remarks:

Monitoring bore drilled at "Fishers Fuel Deot" in Wentworth.

WaterNSW

Work Summary

GW600126

Licence:

Licence Status:

Authorised Purpose(s):

Intended Purpose(s): MONITORING BORE

Work Type: Bore

Work Status: Equipped

Construct.Method: Hand Auger

Owner Type: Private

Commenced Date:

Completion Date: 03/05/2006

Final Depth: 7.50 m

Drilled Depth: 7.50 m

Contractor Name: Numac Drilling Services Pty Ltd

Driller: Jason Denis Boyd

Assistant Driller:

Property:

GWMA:

GW Zone:

Standing Water Level (m): 5.000

Salinity Description:

Yield (L/s):

Site Details

Site Chosen By:

County

Parish

Cadastre

Form A:
Licensed:

UNKNOWN

Region: 60 - Lower Murray / Darling

CMA Map:

River Basin: - Unknown
Area/District:

Grid Zone:

Scale:

Elevation: 0.00 m (A.H.D.)

Elevation Source: Unknown

Northing: 6226130.000

Easting: 584672.000

Latitude: 34°06'08.0"S

Longitude: 141°55'04.7"E

GS Map: -

MGA Zone: 54

Coordinate Source: Unknown

Construction

Negative depths indicate Above Ground Level; C-Cemented; SL-Slot Length; A-Aperture; GS-Grain Size; Q-Quantity; PL-Placement of Gravel Pack; PC-Pressure Cemented; S-Sump; CE-Centralisers

Hole	Pipe	Component	Type	From (m)	To (m)	Outside Diameter (mm)	Inside Diameter (mm)	Interval	Details
1		Hole	Hole	0.00	7.50	150			Hand Auger
1		Annulus	Waterworn/Rounded	2.50	7.50				Graded
1	1	Casing	P.V.C.	0.00	7.50	60	50		Glued
1	1	Opening	Slots	3.00	7.50	60		0	Mechanically Slotted, PVC, A: 0.50mm

Water Bearing Zones

From (m)	To (m)	Thickness (m)	WBZ Type	S.W.L. (m)	D.D.L. (m)	Yield (L/s)	Hole Depth (m)	Duration (hr)	Salinity (mg/L)
5.00	7.50	2.50	Unknown	5.00					

Drillers Log

From (m)	To (m)	Thickness (m)	Drillers Description	Geological Material	Comments
0.00	0.50	0.50	Fill	Fill	
0.50	3.00	2.50	Clay	Clay	
3.00	5.00	2.00	Sandy Clay	Invalid Code	
5.00	7.00	2.00	Sand	Sand	

Remarks

03/05/2006: Form A Remarks:
Monitoring at "Fishers Fuel Depot" in Wentworth.

WaterNSW

Work Summary

GW600370

Licence:

Licence Status:

Authorised Purpose(s):

Intended Purpose(s): MONITORING BORE

Work Type: Bore

Work Status: Equipped

Construct.Method: Hand Auger

Owner Type: Private

Commenced Date:

Completion Date: 05/08/2008

Final Depth: 9.00 m

Drilled Depth: 9.00 m

Contractor Name: SOUTH WEST DRILLING

Driller: Shaun Ward

Assistant Driller:

Property:

GWMA:

GW Zone:

Standing Water Level (m): 6.100

Salinity Description:

Yield (L/s):

Site Details

Site Chosen By:

County

Form A: WENTWORTH

Licensed:

Parish

WENTWORTH

Cadastre

12/32/759074

Region: 60 - Lower Murray / Darling

CMA Map:

River Basin: - Unknown

Grid Zone:

Area/District:

Scale:

Elevation: 0.00 m (A.H.D.)

Elevation Source: Unknown

Northing: 6226088.000

Easting: 584520.000

Latitude: 34°06'09.4"S

Longitude: 141°54'58.8"E

GS Map: -

MGA Zone: 54

Coordinate Source: Unknown

Construction

Negative depths indicate Above Ground Level; C-Cemented; SL-Slot Length; A-Aperture; GS-Grain Size; Q-Quantity; PL-Placement of Gravel Pack; PC-Pressure Cemented; S-Sump; CE-Centralisers

Hole	Pipe	Component	Type	From (m)	To (m)	Outside Diameter (mm)	Inside Diameter (mm)	Interval	Details
1		Hole	Hole	0.00	9.00	0			Hand Auger
1	1	Casing	Pvc Class 18	0.00	9.00	50			
1	1	Opening	Slots	5.00	9.00	50		0	Mechanically Slotted, PVC Class 18

Drillers Log

From (m)	To (m)	Thickness (m)	Drillers Description	Geological Material	Comments
0.00	2.00	2.00	Medium Brown Orange Sandy Clay	Medium Sand	
2.00	4.00	2.00	Medium Light Brown Mottled Orange Silty Clay	Medium Sand	
4.00	6.00	2.00	Grey Mottled Orange Silty Clay	Greywacke	
6.00	9.00	3.00	Fine Light Brown Silty Clay	Fine Sand	

Remarks

21/08/2012: Form A Remarks:
Very few details - AC 21/08/2012

*** End of GW600370 ***

WaterNSW

Work Summary

GW600369

Licence:

Licence Status:

Authorised Purpose(s):

Intended Purpose(s): MONITORING BORE

Work Type: Bore

Work Status: Equipped

Construct.Method: Hand Auger

Owner Type: Private

Commenced Date:

Completion Date: 05/08/2008

Final Depth: 8.20 m

Drilled Depth: 8.20 m

Contractor Name: SOUTH WEST DRILLING

Driller: Shaun Ward

Assistant Driller:

Property:

GWMA:

GW Zone:

Standing Water Level (m): 7.000

Salinity Description:

Yield (L/s):

Site Details

Site Chosen By:

County
Form A: WENTWORTH
Licensed:

Parish
WENTWORTH

Cadastre
12/32/759074

Region: 60 - Lower Murray / Darling

CMA Map:

River Basin: - Unknown

Grid Zone:

Scale:

Area/District:

Elevation: 0.00 m (A.H.D.)

Elevation Source: Unknown

Northing: 6226105.000

Easting: 584518.000

Latitude: 34°06'08.8"S

Longitude: 141°54'58.7"E

GS Map: -

MGA Zone: 54

Coordinate Source: Unknown

Construction

Negative depths indicate Above Ground Level; C-Cemented; SL-Slot Length; A-Aperture; GS-Grain Size; Q-Quantity; PL-Placement of Gravel Pack; PC-Pressure Cemented; S-Sump; CE-Centralisers

Hole	Pipe	Component	Type	From (m)	To (m)	Outside Diameter (mm)	Inside Diameter (mm)	Interval	Details
1		Hole	Hole	0.00	8.20	0			Hand Auger
1	1	Casing	Pvc Class 18	0.00	8.20	50			
1	1	Opening	Slots	4.20	8.20	50		0	Mechanically Slotted, PVC Class 18

Drillers Log

From (m)	To (m)	Thickness (m)	Drillers Description	Geological Material	Comments
0.00	2.00	2.00	Dry Brown Orange Gravel	Conglomerate	
2.00	4.00	2.00	Moist Brown Orange Silty Clay	Moderatly Weathered Rock	
4.00	6.00	2.00	Moist Brown Orange mottled Silty Clay	Moderatly Weathered Rock	
6.00	8.20	2.20	Fine Orange Silty Clay	Fine Sand	

Remarks

05/08/2008: Form A Remarks:
Very few details- AC 21/08/2012

WaterNSW

Work Summary

GW088089

Licence:

Licence Status:

Authorised Purpose(s):
Intended Purpose(s):

Work Type: Bore

Work Status:

Construct.Method:

Owner Type: NSW Office of Water

Commenced Date:

Completion Date: 25/01/1998

Final Depth:

Drilled Depth:

Contractor Name: (None)

Driller: James Arthur Wells

Assistant Driller:

Property:

GWMA:

GW Zone:

Standing Water Level (m):

Salinity Description:

Yield (L/s):

Site Details

Site Chosen By:

County

Parish

Cadastre

Form A:
Licensed:

UNKNOWN

Region: 60 - Lower Murray / Darling

CMA Map:

River Basin: - Unknown
Area/District:

Grid Zone:

Scale:

Elevation: 0.00 m (A.H.D.)

Elevation Source: Unknown

Northing: 6225748.000

Easting: 584211.000

Latitude: 34°06'20.5"S

Longitude: 141°54'46.8"E

GS Map: -

MGA Zone: 54

Coordinate Source: Unknown

Construction

Negative depths indicate Above Ground Level; C-Cemented; SL-Slot Length; A-Aperture; GS-Grain Size; Q-Quantity; PL-Placement of Gravel Pack; PC-Pressure Cemented; S-Sump; CE-Centralisers

Hole	Pipe	Component	Type	From (m)	To (m)	Outside Diameter (mm)	Inside Diameter (mm)	Interval	Details
1		Hole	Hole	0.00	12.00	150			Auger - Hollow Flight
1		Annulus	Crushed Aggregate	10.00	11.50	150	56		
1	1	Casing	Steel	-0.43	0.18	115	110		Driven into small h
1	1	Casing	Pvc Class 12	-0.30	12.00	56	51		Seated on Bottom, Glued
1	1	Opening	Slots - Horizontal	11.00	11.50	56	51	0	Casing - Hand Sawn Slot, PVC Class 12, Glued, A: 2.00mm
2		Hole	Hole	0.00	20.00	150			Auger - Hollow Flight
2		Annulus	Crushed Aggregate	8.50	11.50	150	56		Graded
2	2	Casing	Steel	-0.52	0.16	115	110		Driven into small h
2	2	Casing	Pvc Class 12	-0.50	11.50	56	51		Seated on Bottom, Glued
2	2	Opening	Slots - Horizontal	9.50	10.50	56	51	0	Mechanically Slotted, PVC, Glued, SL: 36.0mm, A: 0.50mm

Drillers Log

From (m)	To (m)	Thickness (m)	Drillers Description	Geological Material	Comments
0.00	1.50	1.50	Grey Clay	Clay	
1.50	2.50	1.00	Yellow Brown Clay	Clay	
2.50	3.00	0.50	Yellow Light Brown Sand	Sand	
3.00	3.50	0.50	Yellow Brown Sandy Clay	Sandy Clay	
3.50	4.00	0.50	Orange Brown Sand	Sand	
4.00	4.50	0.50	Light Brown Clay	Clay	
4.50	5.50	1.00	Yellow Brown Clayey Sand	Clayey Sand	
5.50	7.00	1.50	Brown Clayey Sand	Clay	
7.00	8.50	1.50	Very Fine Brown Clayey sand	Clayey Sand	
8.50	12.00	3.50	Clayey Grey Brown Coarse Sand	Clayey Sand	
12.00	13.50	1.50	Grey Clayey Sand	Clay	
13.50	16.50	3.00	Red Brown Grey Mottled Clay	Clay	
16.50	20.00	3.50	Grey Clay with Sand layers, very hard.	Clay	

Remarks

29/07/2004: Bore situated on boundary fence of Wentworth Football Ground. New deeper bore drilled 16/06/2004. Cemented sand encountered at 20m. Screen possibly in same aquifer as original bore.

09/05/2005: Pipe intended to be "deep" bore, but unable to penetrate past 20m. Pipe raised and screen inserted from 9.5m to 10.5m

WaterNSW

Work Summary

GW087613

Licence:

Licence Status:

Authorised Purpose(s):

Intended Purpose(s): MONITORING BORE

Work Type: Bore

Work Status:

Construct.Method: Auger

Owner Type: NSW Office of Water

Commenced Date:

Completion Date: 05/05/1990

Final Depth: 18.00 m

Drilled Depth:

Contractor Name: (None)

Driller:

Assistant Driller:

Property:

GWMA:

GW Zone:

Standing Water Level (m): 3.020

Salinity Description:

Yield (L/s):

Site Details

Site Chosen By:

County

Parish

Cadastre

Form A:
Licensed:

UNKNOWN

Region: 60 - Lower Murray / Darling

CMA Map: 7229

River Basin: 425 - DARLING RIVER
Area/District: 99

Grid Zone:

Scale:

Elevation: 33.02 m (A.H.D.)
Elevation Source: (unknown)

Northing: 6225778.000
Easting: 584221.000

Latitude: 34°06'19.5"S
Longitude: 141°54'47.2"E

GS Map: -

MGA Zone: 54

Coordinate Source: GPS - Global

Construction

Negative depths indicate Above Ground Level; C-Cemented; SL-Slot Length; A-Aperture; GS-Grain Size; Q-Quantity; PL-Placement of Gravel Pack; PC-Pressure Cemented; S-Sump; CE-Centralisers

Hole	Pipe	Component	Type	From (m)	To (m)	Outside Diameter (mm)	Inside Diameter (mm)	Interval	Details
1		Hole	Hole	0.00	18.00	150			Auger
1	1	Casing	P.V.C.	-0.30	6.05	40	36		Glued
2		Hole	Hole	0.00	20.00	150			Auger - Hollow Flight
2		Annulus	Gravel	8.50	11.00	150	56		Graded
2	2	Casing	Pvc Class 12	-0.50	20.00	56	50		Seated on Bottom, Glued
2	2	Opening	Slots - Horizontal	9.50	10.50	56	50	0	Mechanically Slotted, PVC Class 12, Glued, SL: 36.0mm, A: 4.00mm

Drillers Log

From (m)	To (m)	Thickness (m)	Drillers Description	Geological Material	Comments
0.00	1.50	1.50	G cracking C	Clay	
1.50	3.00	1.50	GB MC	Clay	
3.00	4.00	1.00	YB ClyFS	Invalid Code	
4.00	7.00	3.00	LB ClyFS	Invalid Code	Fluviatile sands.
7.00	12.50	5.50	Y FS	Sand	
12.50	16.00	3.50	G FS some CS	Sand	Fluviatile sands.
16.00	16.50	0.50	G; R C Blanchtown (soft)	Clay	
16.50	18.00	1.50	G C	Clay	Soft plastic clay with sand layers.

WaterNSW

Work Summary

GW600372

Licence:

Licence Status:

Authorised Purpose(s):

Intended Purpose(s): MONITORING BORE

Work Type: Bore

Work Status: Equipped

Construct.Method: Hand Auger

Owner Type: Private

Commenced Date:

Completion Date: 05/08/2008

Final Depth: 8.40 m

Drilled Depth: 8.40 m

Contractor Name: SOUTH WEST DRILLING

Driller: Shaun Ward

Assistant Driller:

Property:

GWMA:

GW Zone:

Standing Water Level (m): 6.100

Salinity Description:

Yield (L/s):

Site Details

Site Chosen By:

County
Form A: WENTWORTH
Licensed:

Parish
WENTWORTH

Cadastre
12/32/759074

Region: 60 - Lower Murray / Darling

CMA Map:

River Basin: - Unknown

Grid Zone:

Area/District:

Scale:

Elevation: 0.00 m (A.H.D.)
Elevation Source: Unknown

Northing: 6226105.000
Easting: 584490.000

Latitude: 34°06'08.8"S
Longitude: 141°54'57.6"E

GS Map: -

MGA Zone: 54

Coordinate Source: Unknown

Construction

Negative depths indicate Above Ground Level; C-Cemented; SL-Slot Length; A-Aperture; GS-Grain Size; Q-Quantity; PL-Placement of Gravel Pack; PC-Pressure Cemented; S-Sump; CE-Centralisers

Hole	Pipe	Component	Type	From (m)	To (m)	Outside Diameter (mm)	Inside Diameter (mm)	Interval	Details
1		Hole	Hole	0.00	8.40	0			Hand Auger
1	1	Casing	Pvc Class 18	0.00	8.40	50			
1	1	Opening	Slots	4.40	8.40	50		0	Mechanically Slotted, PVC Class 18

Drillers Log

From (m)	To (m)	Thickness (m)	Drillers Description	Geological Material	Comments
0.00	2.00	2.00	Fine Orange Brown Sandy Clay	Fine Sand	
2.00	4.00	2.00	Medium dark Brown Mottled Orange Silty Clay	Medium Sand	
4.00	6.00	2.00	Grey Orange Brown Silty Clay	Greywacke	
6.00	8.40	2.40	Fine Grey Brown Silty Clay	Fine Sand	

Remarks

05/08/2008: Form A Remarks:
Very few details-AC 21/08/12

WaterNSW

Work Summary

GW600424

Licence:

Licence Status:

Authorised Purpose(s):

Intended Purpose(s): MONITORING BORE

Work Type: Bore

Work Status: Supply Obtained

Construct.Method: Rotary

Owner Type: Private

Commenced Date:

Completion Date: 12/02/2013

Final Depth: 7.50 m

Drilled Depth: 7.50 m

Contractor Name: WB DRILLING PTY LTD

Driller: Unkown Unknown

Assistant Driller:

Property:

GWMA:

GW Zone:

Standing Water Level (m): 5.500

Salinity Description:

Yield (L/s):

Site Details

Site Chosen By:

County
Form A: WENTWORTH
Licensed:

Parish
WENTWORTH

Cadastre
12/32/759074

Region: 60 - Lower Murray / Darling

CMA Map:

River Basin: - Unknown

Grid Zone:

Area/District:

Scale:

Elevation: 0.00 m (A.H.D.)

Elevation Source: Unknown

Northing: 6226117.000

Easting: 584497.000

Latitude: 34°06'08.5"S

Longitude: 141°54'57.9"E

GS Map: -

MGA Zone: 54

Coordinate Source: Unknown

Construction

Negative depths indicate Above Ground Level; C-Cemented; SL-Slot Length; A-Aperture; GS-Grain Size; Q-Quantity; PL-Placement of Gravel Pack; PC-Pressure Cemented; S-Sump; CE-Centralisers

Hole	Pipe	Component	Type	From (m)	To (m)	Outside Diameter (mm)	Inside Diameter (mm)	Interval	Details
1		Hole	Hole	0.00	7.50	125			Rotary
1		Annulus	Bentonite/Grout	0.00	4.50				
1		Annulus	Waterworn/Rounded	4.50	7.50				Graded
1	1	Casing	Plug	0.00	7.50	60			
1	1	Opening	Slots	0.00	7.50	60		0	Mechanically Slotted, PVC, SL: 3000.0mm, A: 0.40mm

Water Bearing Zones

From (m)	To (m)	Thickness (m)	WBZ Type	S.W.L. (m)	D.D.L. (m)	Yield (L/s)	Hole Depth (m)	Duration (hr)	Salinity (mg/L)
0.00	7.50	7.50	Unknown	5.50					

Drillers Log

From (m)	To (m)	Thickness (m)	Drillers Description	Geological Material	Comments
0.00	0.01	0.01	Bitumen	Biotite	
0.01	0.05	0.04	Fill, Gravel & Clay	Fill	
0.05	0.35	0.30	Fill, Gravelly Sand, Fine Sand, White, Fine to Coarse	Fill	
0.35	1.00	0.65	Clay, Med high plasticity, Dark Grey	Clay	
1.00	4.00	3.00	Silty Clay, lower plasticity, Dark Grey	Silty Clay	
4.00	5.30	1.30	Clayey Silt, Grey Mottled Orange Brown	Clayey Silt	
5.30	6.00	0.70	Silty sand, Fine, Grey Mottled Orange Brown	Silty Sand	
6.00	7.50	1.50		Unknown	

WaterNSW

Work Summary

GW600373

Licence:

Licence Status:

Authorised Purpose(s):

Intended Purpose(s): MONITORING BORE

Work Type: Bore

Work Status: Equipped

Construct.Method: Hand Auger

Owner Type: Private

Commenced Date:

Completion Date: 06/08/2008

Final Depth: 8.50 m

Drilled Depth: 8.50 m

Contractor Name: SOUTH WEST DRILLING

Driller: Shaun Ward

Assistant Driller:

Property:

GWMA:

GW Zone:

Standing Water Level (m): 6.100

Salinity Description:

Yield (L/s):

Site Details

Site Chosen By:

County
Form A: WENTWORTH
Licensed:

Parish
WENTWORTH

Cadastre
12/32/759074

Region: 60 - Lower Murray / Darling

CMA Map:

River Basin: - Unknown
Area/District:

Grid Zone:

Scale:

Elevation: 0.00 m (A.H.D.)
Elevation Source: Unknown

Northing: 6226102.000
Easting: 584473.000

Latitude: 34°06'08.9"S
Longitude: 141°54'56.9"E

GS Map: -

MGA Zone: 54

Coordinate Source: Unknown

Construction

Negative depths indicate Above Ground Level; C-Cemented; SL-Slot Length; A-Aperture; GS-Grain Size; Q-Quantity; PL-Placement of Gravel Pack; PC-Pressure Cemented; S-Sump; CE-Centralisers

Hole	Pipe	Component	Type	From (m)	To (m)	Outside Diameter (mm)	Inside Diameter (mm)	Interval	Details
1		Hole	Hole	0.00	8.50	0			Hand Auger
1	1	Casing	Pvc Class 18	0.00	8.50	50			
1	1	Opening	Slots	4.00	8.50	50		0	Mechanically Slotted, PVC Class 18

Drillers Log

From (m)	To (m)	Thickness (m)	Drillers Description	Geological Material	Comments
0.00	2.00	2.00	Medium Brown Sandy Clay	Medium Sand	
2.00	4.00	2.00	Grey Brown Silty Clay	Greywacke	
4.00	6.00	2.00	Brown Grey Silty Clay	Breccia	
6.00	8.50	2.50	Grey Silty Clay	Greywacke	

Remarks

06/08/2008: Form A Remarks:
Very few details-21/08/2012

WaterNSW

Work Summary

GW088307

Licence:

Licence Status:

Authorised Purpose(s):

Intended Purpose(s): MONITORING BORE

Work Type: Bore

Work Status:

Construct.Method: Auger - Hollow

Owner Type: NSW Office of Water

Commenced Date:

Completion Date: 29/09/2005

Final Depth:

Drilled Depth:

Contractor Name: DNR GROUNDWATER DRILLING

Driller: James Arthur Wells

Assistant Driller:

Property:

GWMA:

GW Zone:

Standing Water Level (m):

Salinity Description:

Yield (L/s):

Site Details

Site Chosen By:

County

Parish

Cadastre

Form A:
Licensed:

UNKNOWN

Region: 60 - Lower Murray / Darling

CMA Map:

River Basin: - Unknown
Area/District:

Grid Zone:

Scale:

Elevation: 31.07 m (A.H.D.)
Elevation Source: GPS

Northing: 6225159.689
Easting: 583962.353

Latitude: 34°06'39.3"S
Longitude: 141°54'37.3"E

GS Map: -

MGA Zone: 54

Coordinate Source: Map Interpre

Construction

Negative depths indicate Above Ground Level; C-Cemented; SL-Slot Length; A-Aperture; GS-Grain Size; Q-Quantity; PL-Placement of Gravel Pack; PC-Pressure Cemented; S-Sump; CE-Centralisers

Hole	Pipe	Component	Type	From (m)	To (m)	Outside Diameter (mm)	Inside Diameter (mm)	Interval	Details
1		Hole	Hole	0.00	10.50	150			Auger - Hollow Flight
1	1	Casing	Steel	-0.53	0.17	115	105		Driven into Hole
1	1	Casing	Pvc Class 12	-0.47	10.10	56	50		Seated on Bottom, Glued
1	1	Opening	Slots - Horizontal	8.10	9.10	56	50	0	Mechanically Slotted, PVC Class 12, SL: 36.0mm, A: 4.00mm
2		Hole	Hole	0.00	31.00	150			Auger - Hollow Flight
2	2	Casing	Steel	-0.52	0.18	115	105		Driven into Hole
2	2	Casing	Pvc Class 12	-0.47	29.90	56	50		Seated on Bottom, Glued
2	2	Opening	Slots - Horizontal	27.90	28.90	56	50	0	PVC Class 12, SL: 36.0mm, A: 4.00mm

Water Bearing Zones

From (m)	To (m)	Thickness (m)	WBZ Type	S.W.L. (m)	D.D.L. (m)	Yield (L/s)	Hole Depth (m)	Duration (hr)	Salinity (mg/L)
0.50	10.50	10.00	Unknown	0.90				00:30:00	374.00
10.00	31.00	21.00	Unknown	2.19				00:30:00	17940.00

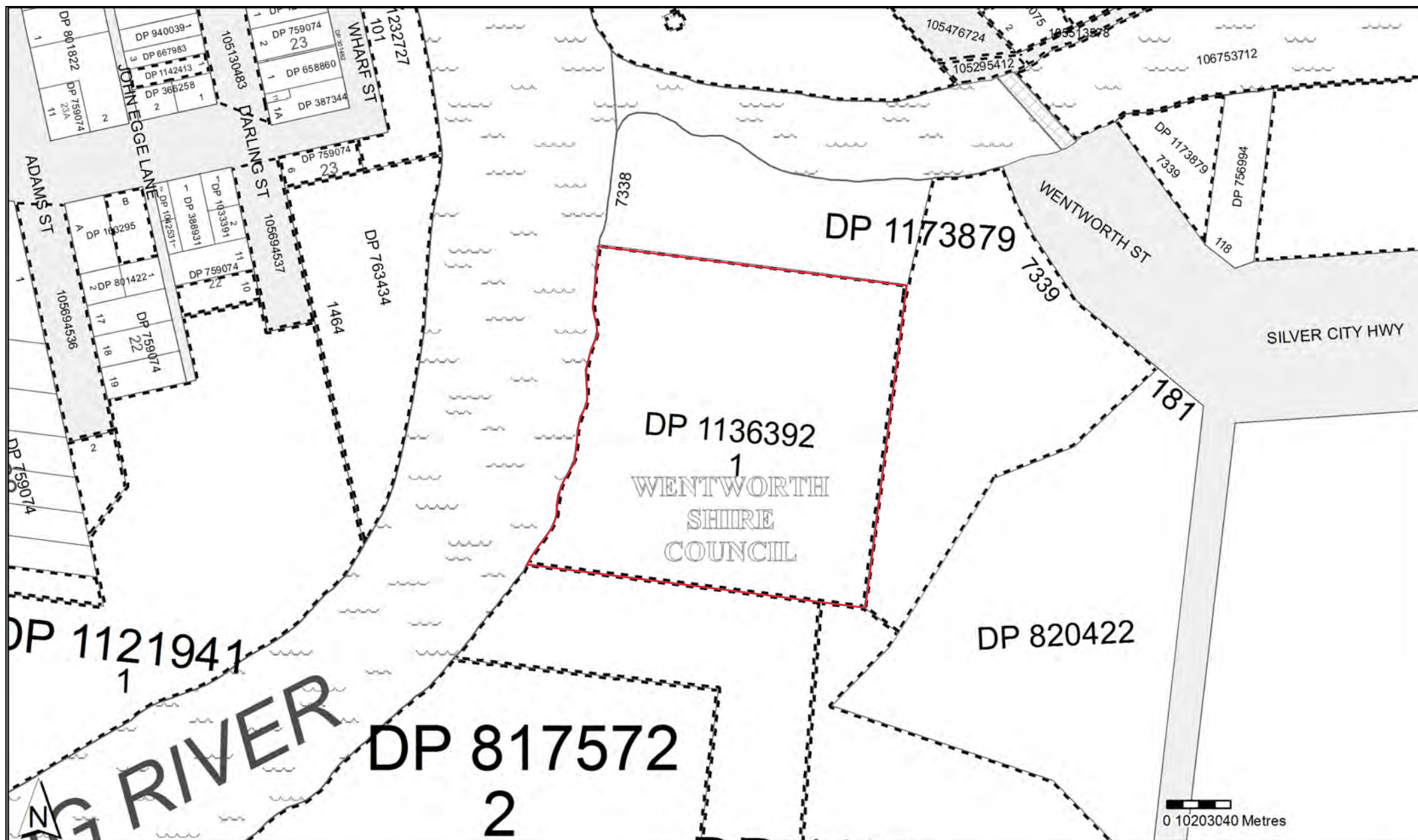
Drillers Log

From (m)	To (m)	Thickness (m)	Drillers Description	Geological Material	Comments
0.00	1.00	1.00	Grey Silty Clay	Silty Clay	
1.00	4.00	3.00	Grey Clay	Clay	
4.00	5.00	1.00	Fine Grey Silty Clay	Silty Clay	
5.00	6.00	1.00	Grey Silty Sandy Clay (20% Silt, 40% Sand, 40% Clay)	Sandy Clay	
6.00	8.00	2.00	Coarse Grey Silty Sand (15% Silt, 85% Sand)	Sand	
8.00	12.00	4.00	Medium Grey Sand (20% Silt, 80% Sand)	Sand	
12.00	18.50	6.50	White Iron stained fine cemented Sand	Sand	
18.50	31.00	12.50	Red fine to medium Sand	Sand	

Remarks

29/09/2005: Form A Remarks:
Bore situated at Junction Park in Wentworth.

Appendix C Land Title





SEARCH DATE

27/7/2022 2:59PM

FOLIO: 1/1136392

First Title(s): VOL 929 FOL 4

Prior Title(s): VOL 929 FOL 4

Recorded	Number	Type of Instrument	C.T. Issue
19/2/2009	DP1136392	DEPOSITED PLAN	FOLIO CREATED CT NOT ISSUED
		LINK FOLIO: VOL 929 FOL 4	
11/11/2019	AP408658	REQUEST	
11/11/2019	AP674181	DEPARTMENTAL DEALING	EDITION 1

*** END OF SEARCH ***



Form: IIR
Release: 4.3

REQUEST
New South Wales
Real Property Act 1900

AP408658Q

PRIVACY NOTE: Section 31B of the Real Property Act 1900 (RP Act) authorises the Registrar General to collect the information required by this form for the establishment and maintenance of the Real Property Act Register. Section 96B RP Act requires that the Register is made available to any person for search upon payment of a fee, if any.

All Statutory Declarations and evidence that are lodged in support of land dealings will be treated as publicly accessible and will be disclosed to persons upon request.

(A) STAMP DUTY

If applicable. Revenue NSW use only

(B) TORRENS TITLE

See Annexure X

(C) REGISTERED DEALING

Number

Torrens Title

(D) LODGED BY

Document Collection Box	Name, Address or DX, Telephone, and Customer Account Number if any	CODE
47 V	LLPN 123012 E H.M. Allen & Co. DX 437 Sydney Ph 9232 3652	R
Reference: NSW HEALTH FWCH017		

(E) APPLICANT


Health Administration Corporation ABN 45 100 538 161

(F) NATURE OF REQUEST

Issue of Certificates of Title

(G) TEXT OF REQUEST

The Health Administration Corporation has acquired the subject land pursuant to the Land Acquisition (Just Terms Compensation) Act 1991 and the Health Administration Act 1982. A copy of the acquisition notice from NSW Government Gazette No. 73 dated 12th July 2019 (n2019-2054) is attached at Annexure "Y". It is requested that the titles for the acquired land be issued in the name of the Health Administration Corporation.



DATE _____

(H) I certify that I am an eligible witness and that an authorised officer of the applicant signed this dealing in my presence.
[See note* below].

Certified correct for the purposes of the Real Property Act 1900 by the authorised officer named

TIME: 12:00

Signature of witness:

Signature of authorised officer:

Name of witness: Shane Kenyon

Authorised officer's name: Bryson Wilson

Address of witness: 73 Miller Street, North Sydney, NSW

Authority of officer: Delegate

Signing on behalf of: Health Administration Corporation

(I) This section is to be completed where a notice of sale is required and the relevant data has been forwarded through eNOS.

The applicant _____ certifies that the eNOS data relevant to this dealing has been submitted and stored under eNOS ID No. 1866737 Full name: Shane Kenyon Signature:

Annexure: X to Request

Parties:
Health Administration Corporation

Text:
(B) TORRENS TITLE

Being					
Lot	Section	Plan	Plan No	Vol/Folio	Auto Consol
4		DP	25210	8408/22	being whole Auto Consol 8408-22
5		DP	25210	8408/22	
6		DP	25210	8408/22	
5		DP	26627	7617/69	
1		DP	432305	5551/222	
3751		DP	757298		being whole Auto Consol 4598-214
4375		DP	757298		
4376		DP	757298		
149		DP	757488		
1	86A	DP	758048		
3	86A	DP	758048		
12	12	DP	759091	1149/196	
13	12	DP	759091	1149/197	
1		DP	767928		
2		DP	792299		
1		DP	974102	2307/197	
1		DP	1136392	929/4	



B. W. J.

ANNEXURE 'Y'

HEALTH ADMINISTRATION ACT 1982

LAND ACQUISITION (JUST TERMS COMPENSATION) ACT 1991

NOTICE OF ACQUISITION OF LAND BY COMPULSORY PROCESS

FOR THE PURPOSES OF THE HEALTH ADMINISTRATION ACT 1982

Pursuant to section 10 of the *Health Administration Act 1982* and section 19(1) of the *Land Acquisition (Just Terms Compensation) Act 1991*, the Health Administration Corporation by its delegate declares, with the approval of the Governor, that the land described in Schedule 1 below is by this notice acquired by compulsory process for the purposes of the *Health Administration Act 1982*.

SIGNED at North Sydney this 4th day of July 2019.

B.Wilson
Manager, Assets
NSW Ministry of Health
a duly authorised delegate of the
Health Administration Corporation

SCHEDULE 1

Land

All those pieces or parcels of land described in Annexure "A" ("the Land") excluding the interests in the Land listed in Schedule 2 ("Excluded Interests").

SCHEDULE 2

Excluded Interests

All other existing interests, easements, leases, unregistered leases, covenants, caveats, rights, charges, restrictions, licences coupled with an interest, native title rights and interests, profits a prendre, mortgages and contracts in, over or in connection with the Land.

Annexure "A"

Address	Lot	Section	Plan	Plan no	Legal owner	Ref
Dungog District Hospital, Hospital Road, Dungog 2420	1		DP	327336	THE DUNGOG COTTAGE HOSPITAL	1/DP327336
Maitland Hospital, 550 High Street, Maitland 2320	1		DP	154695	HUNTER AREA HEALTH SERVICE	1/DP154695
Maitland Hospital, 550 High Street, Maitland 2320	2		DP	154695	HUNTER AREA HEALTH SERVICE	2/DP154695
Maitland Hospital, 550 High Street, Maitland 2320	3		DP	154695	HUNTER AREA HEALTH SERVICE	3/DP154695
Maitland Hospital, 550 High Street, Maitland 2320	4		DP	154695	HUNTER AREA HEALTH SERVICE	4/DP154695
Maitland Hospital, 550 High Street, Maitland 2320	1		DP	198235	HUNTER AREA HEALTH SERVICE	1/DP198235
Maitland Hospital, 550 High Street, Maitland 2320	1		DP	198328	HUNTER AREA HEALTH SERVICE	1/DP198328
Maitland Hospital, 550 High Street, Maitland 2320	2		DP	375615	THE MAITLAND HOSPITAL	2/DP375615
Maitland Hospital, 550 High Street, Maitland 2320	3		DP	375615	HUNTER AREA HEALTH SERVICE	3/DP375615
Maitland Hospital, 550 High Street, Maitland 2320	380		DP	538296	THE MAITLAND HOSPITAL	380/DP538296
Maitland Hospital, 550 High Street, Maitland 2320	381		DP	538296	HUNTER NEW ENGLAND LOCAL HEALTH DISTRICT	381/DP538296
Maitland Hospital, 550 High Street, Maitland 2320	1		DP	1156239	THE MAITLAND HOSPITAL	1/DP1156239
Maitland Hospital, 550 High Street, Maitland 2320	2		DP	1156239	HUNTER NEW ENGLAND LOCAL HEALTH DISTRICT	2/DP1156239
Maitland Hospital, 550 High Street, Maitland 2320	3		DP	1156239	HUNTER NEW ENGLAND LOCAL HEALTH DISTRICT	3/DP1156239
Merriwa District Hospital, Mackenzie Street, Merriwa 2329	12		DP	585601	MERRIWA DISTRICT HOSPITAL	12/DP585601
Merriwa District Hospital, Mackenzie Street, Merriwa 2329	2		DP	1002312	HUNTER AREA HEALTH SERVICE	2/DP1002312
Muswellbrook District Hospital, Doyle Bowman Brecht, Brentwood Street, Muswellbrook 2333	25		DP	752484	THE BRENTWOOD HOSPITAL	25/DP752484
Muswellbrook District Hospital	26		DP	752484	THE BRENTWOOD HOSPITAL	26/DP752484

Page 4 of 58

B.W.S

Doyle, Bowman, Brecht, Brentwood Street,
Muswellbrook 2333

Muswellbrook District Hospital Doyle, Bowman, Brecht, Brentwood Street, Muswellbrook 2333	27	DP	752484	THE BRENTWOOD HOSPITAL	27/DP752484
---	----	----	--------	------------------------	-------------

Muswellbrook District Hospital

Doyle, Bowman, Brecht, Brentwood Street,
Muswellbrook 2333

28

DP

752484

THE BRENTWOOD HOSPITAL

28/DP752484

Muswellbrook District Hospital Doyle, Bowman, Brecht, Brentwood Street, Muswellbrook 2333	29	DP	752484	HUNTER NEW ENGLAND LOCAL HEALTH DISTRICT	29/DP752484
---	----	----	--------	---	-------------

Muswellbrook District Hospital

Doyle, Bowman, Brecht, Brentwood Street,
Muswellbrook 2333

30

DP

752484

HUNTER AREA HEALTH
SERVICE

30/DP752484

Muswellbrook District Hospital Doyle, Bowman, Brecht, Brentwood Street, Muswellbrook 2333	31	DP	752484	HUNTER AREA HEALTH SERVICE	31/DP752484
---	----	----	--------	-------------------------------	-------------

Muswellbrook District Hospital

Doyle, Bowman, Brecht, Brentwood Street,
Muswellbrook 2333

300

DP

865487

HUNTER AREA HEALTH
SERVICE

300/DP865487

John Hunter & Rankin Park Hospital, Lookout Road, New Lambton 2305	131	DP	1053492	THE HUNTER AREA HEALTH SERVICE	131/DP1053492
---	-----	----	---------	-----------------------------------	---------------

John Hunter & Rankin Park Hospital, Lookout Road,
New Lambton 2305

41

DP

1176191

HUNTER NEW ENGLAND LOCAL
HEALTH DISTRICT

41/DP1176191

John Hunter & Rankin Park Hospital, Lookout Road, New Lambton 2305	202	DP	1176551	HUNTER NEW ENGLAND LOCAL HEALTH DISTRICT	202/DP1176551
---	-----	----	---------	---	---------------

John Hunter & Rankin Park Hospital, Lookout Road,
New Lambton 2305

1

DP

1228246

HUNTER NEW ENGLAND LOCAL
HEALTH DISTRICT

1/DP1228246

John Hunter & Rankin Park Hospital, Lookout Road, New Lambton 2305	2	DP	1228246	HUNTER NEW ENGLAND LOCAL HEALTH DISTRICT	2/DP1228246
---	---	----	---------	---	-------------

Bonalbo Ambulance Station Woodenbong Road,
Bonalbo 2469

1

DP

377636

N.S.W. AMBULANCE
TRANSPORT SERVICE BOARD

1/DP377636

Bonalbo Ambulance Station Woodenbong Road, Bonalbo 2469	2	DP	377636	NEW SOUTH WALES AMBULANCE TRANSPORT	2/DP377636
--	---	----	--------	--	------------

Page 5 of 58

SERVICE BOARD					
Scott Memorial Hospital,2-22 Stafford Street, Scone 2337	3		DP	583487	HUNTER AREA HEALTH SERVICE 3/DP583487
Scott Memorial Hospital,2-22 Stafford Street, Scone 2337	4		DP	583487	HUNTER AREA HEALTH SERVICE 4/DP583487
Scott Memorial Hospital,2-22 Stafford Street, Scone 2337	11		DP	851615	HUNTER AREA HEALTH SERVICE 11/DP851615
Singleton District Hospital, Dangar Road, Singleton 2330	7		DP	3347	SINGLETON DISTRICT HOSPITAL 7/DP3347
Singleton District Hospital, Dangar Road, Singleton 2330	2	7	DP	3347	SINGLETON DISTRICT HOSPITAL 2/7/DP3347
Singleton District Hospital, Dangar Road, Singleton 2330	3	7	DP	3347	THE DANGAR COTTAGE HOSPITAL SINGLETON 3/7/DP3347
Singleton District Hospital, Dangar Road, Singleton 2330	4	7	DP	3347	THE DANGAR COTTAGE HOSPITAL SINGLETON 4/7/DP3347
Singleton District Hospital, Dangar Road, Singleton 2330	5	7	DP	3347	THE DANGAR COTTAGE HOSPITAL SINGLETON 5/7/DP3347
Singleton District Hospital, Dangar Road, Singleton 2330	6	7	DP	3347	THE DANGAR COTTAGE HOSPITAL SINGLETON 6/7/DP3347
Singleton District Hospital, Dangar Road, Singleton 2330	7	7	DP	3347	THE DANGAR COTTAGE HOSPITAL SINGLETON 7/7/DP3347
Singleton District Hospital, Dangar Road, Singleton 2330	8	7	DP	3347	THE DANGAR COTTAGE HOSPITAL SINGLETON 8/7/DP3347
Singleton District Hospital, Dangar Road, Singleton 2330	9	7	DP	3347	THE DANGAR COTTAGE HOSPITAL SINGLETON 9/7/DP3347
Singleton District Hospital, Dangar Road, Singleton 2330	10	7	DP	3347	THE DANGAR COTTAGE HOSPITAL SINGLETON 10/7/DP3347
Singleton District Hospital, Dangar Road, Singleton 2330	11	7	DP	3347	SINGLETON DISTRICT HOSPITAL 11/7/DP3347
Singleton District Hospital, Dangar Road, Singleton 2330	12	7	DP	3347	SINGLETON DISTRICT HOSPITAL 12/7/DP3347
Singleton District Hospital, Dangar Road, Singleton 2330	13	7	DP	3347	HUNTER NEW ENGLAND LOCAL HEALTH DISTRICT 13/7/DP3347
Singleton District Hospital, Dangar Road, Singleton	14	7	DP	3347	HUNTER NEW ENGLAND LOCAL 14/7/DP3347

Page 6 of 58

2330					HEALTH DISTRICT	
Singleton District Hospital Dangar Road Singleton	15	7	DP	3347	HUNTER NEW ENGLAND LOCAL HEALTH DISTRICT	15/7/DP3347
Singleton District Hospital, Dangar Road, Singleton 2330	16	7	DP	3347	HUNTER NEW ENGLAND LOCAL HEALTH DISTRICT	16/7/DP3347
Singleton District Hospital Dangar Road Singleton	17	7	DP	3347	HUNTER NEW ENGLAND LOCAL HEALTH DISTRICT	17/7/DP3347
Singleton District Hospital, Dangar Road, Singleton 2330	18	7	DP	3347	HUNTER NEW ENGLAND LOCAL HEALTH DISTRICT	18/7/DP3347
Singleton District Hospital Dangar Road Singleton	19	7	DP	3347	HUNTER NEW ENGLAND LOCAL HEALTH DISTRICT	19/7/DP3347
Singleton District Hospital, Dangar Road, Singleton 2330	20	7	DP	3347	HUNTER NEW ENGLAND LOCAL HEALTH DISTRICT	20/7/DP3347
Singleton District Hospital Dangar Road Singleton	21	7	DP	3347	HUNTER NEW ENGLAND LOCAL HEALTH DISTRICT	21/7/DP3347
Singleton District Hospital, Dangar Road, Singleton 2330	22	7	DP	3347	HUNTER NEW ENGLAND LOCAL HEALTH DISTRICT	22/7/DP3347
Singleton District Hospital Dangar Road Singleton	23	7	DP	3347	HUNTER NEW ENGLAND LOCAL HEALTH DISTRICT	23/7/DP3347
Singleton District Hospital, Dangar Road, Singleton 2330	24	7	DP	3347	HUNTER NEW ENGLAND LOCAL HEALTH DISTRICT	24/7/DP3347
Singleton District Hospital Dangar Road Singleton	25	7	DP	3347	HUNTER NEW ENGLAND LOCAL HEALTH DISTRICT	25/7/DP3347
Singleton District Hospital, Dangar Road, Singleton 2330	26	7	DP	3347	HUNTER NEW ENGLAND LOCAL HEALTH DISTRICT	26/7/DP3347
Wallsend District Hospital Longworth Avenue Wallsend 2287	11		DP	13487	THE WALLSEND DISTRICT HOSPITAL	11/DP13487
Wallsend District Hospital Longworth Avenue, Wallsend 2287	12		DP	13487	WALLSEND DISTRICT HOSPITAL	12/DP13487
Wallsend District Hospital Longworth Avenue Wallsend 2287	16		DP	13487	THE WALLSEND DISTRICT HOSPITAL	16/DP13487
Wallsend District Hospital Longworth Avenue, Wallsend 2287	C		DP	312480	HUNTER NEW ENGLAND LOCAL HEALTH NETWORK	C/DP312480
Wallsend District Hospital Longworth Avenue			DP	312480	HUNTER NEW ENGLAND LOCAL HEALTH NETWORK	D/DP312480

Page 7 of 58

Wallsend 2287				HEALTH NETWORK	
Wallsend District Hospital Longworth Avenue, Wallsend 2287	E	DP	312480	HUNTER NEW ENGLAND LOCAL HEALTH NETWORK	E/DP312480
Wallsend District Hospital Longworth Avenue Wallsend 2287	F	DP	312480	HUNTER NEW ENGLAND LOCAL HEALTH NETWORK	F/DP312480
Wallsend District Hospital Longworth Avenue, Wallsend 2287	1	DP	315099	THE WALLSEND MINING DISTRICT HOSPITAL	1/DP315099
Wallsend District Hospital Longworth Avenue Wallsend 2287	1	DP	330699	WALLSEND MINING DISTRICT HOSPITAL	1/DP330699
Waratah Health Campus Christo Road / Turton Road, Waratah 2298	23	DP	1178276	HUNTER NEW ENGLAND LOCAL HEALTH DISTRICT	23/DP1178276
Windale Community Health Centre 26 Cherny Street Windale 2306	3	DP	232517	HEALTH COMMISSION OF NEW SOUTH WALES	3/DP232517
Belmont Hospital 16-26 Croudace Bay Road Belmont 2280	13	DP	848759	HUNTER NEW ENGLAND LOCAL HEALTH DISTRICT	13/DP848759
Wilson Memorial Hospital O'Connell Street, Murrurundi 2338	1	DP	221984	WILSON MEMORIAL HOSPITAL	1/DP221984
Grafton Ambulance Station 201A Prince Street / Fry Street Grafton 2460	4	DP	758470	NEW SOUTH WALES AMBULANCE TRANSPORT SERVICE BOARD	4/79/DP758470
Wansey Dialysis Centre Pacific Road / Dudley Road, Charlestown 2290	100	DP	1141495	HEALTH ADMINISTRATION CORPORATION	100/DP1141495
Kingscliff Ambulance Station 48 Marine Parade Kingscliff 2487	30	DP	979919	NEW SOUTH WALES AMBULANCE TRANSPORT SERVICE BOARD	30/DP979919
Maitland Family Care Centre 4 Bonar Street, Maitland 2320	6	DP	37290	HUNTER AREA HEALTH SERVICE	6/DP37290
Lismore Ambulance Station 212-220 Keen Street Lismore 2480	1	DP	100114	NEW SOUTH WALES AMBULANCE TRANSPORT SERVICE BOARD	1/DP100114
Lismore Ambulance Station 212-220 Keen Street, Lismore 2480	1	DP	304460	NEW SOUTH WALES AMBULANCE TRANSPORT SERVICE BOARD	1/DP304460

Lismore Ambulance Station,212-220 Keen Street, Lismore 2480	1		DP	308562	NEW SOUTH WALES AMBULANCE TRANSPORT SERVICE BOARD	1/DP308562
Lismore Ambulance Station,212-220 Keen Street, Lismore 2480	1		DP	772964	NEW SOUTH WALES AMBULANCE TRANSPORT SERVICE BOARD	1/DP772964
Murwillumbah Ambulance Station,20 Queen Street, Murwillumbah 2484	1		DP	327471	NEW SOUTH WALES AMBULANCE TRANSPORT SERVICE BOARD	1/DP327471
Murwillumbah Ambulance Station,20 Queen Street, Murwillumbah 2484	1	8	DP	758739	NEW SOUTH WALES AMBULANCE TRANSPORT SERVICE BOARD	1/8/DP758739
Henty District Hospital,Ivor Street, Henty,2658	10		DP	301282	MURRUMBIDGEE LOCAL HEALTH DISTRICT	10/DP301282
Henty District Hospital,Ivor Street, Henty 2658	2		DP	604639	MURRUMBIDGEE LOCAL HEALTH DISTRICT	2/DP604639
Adelong Community Health Centre,Tumut Street, Adelong 2729	2	29	DP	758009	MURRUMBIDGEE LOCAL HEALTH DISTRICT	2/29/DP758009
Adelong Community Health Centre,Tumut Street, Adelong 2729	3	29	DP	758009	MURRUMBIDGEE LOCAL HEALTH DISTRICT	3/29/DP758009
Urberville Ambulance Station,Urban Street, Urberville	1		DP	350061	NEW SOUTH WALES	1/DP350061

Page 9 of 58

2475

7

AMBULANCE TRANSPORT
SERVICE BOARD

Corowa Hospital Guy Road / Sandy Ridge Road Corowa 2646	18	DP	1184334	MURRUMBIDGEE LOCAL HEALTH DISTRICT	18/DP1184334
Corowa Hospital Guy Road / Sandy Ridge Road, Corowa 2646	19	DP	1184334	MURRUMBIDGEE LOCAL HEALTH DISTRICT	19/DP1184334
Bulli District Hospital Hospital, Dumbrell Road, Bulli 2516	19	DP	6793	BULLI DISTRICT HOSPITAL	19/DP6793
Bulli District Hospital Hospital, Dumbrell Road, Bulli 2516	20	DP	6793	THE BULLI HOSPITAL	20/DP6793
Bulli District Hospital Hospital, Dumbrell Road, Bulli 2516	21	DP	6793	THE BULLI HOSPITAL	21/DP6793
Bulli District Hospital Hospital, Dumbrell Road, Bulli 2516	22	DP	6793	THE BULLI HOSPITAL	22/DP6793
Bulli District Hospital Hospital, Dumbrell Road, Bulli 2516	1	DP	7677	THE BULLI HOSPITAL	1/DP7677
Bulli District Hospital Hospital, Dumbrell Road, Bulli 2516	2	DP	7677	THE BULLI HOSPITAL	2/DP7677
Bulli District Hospital Hospital, Dumbrell Road, Bulli 2516	3	DP	7677	THE BULLI HOSPITAL	3/DP7677
Bulli District Hospital Hospital, Dumbrell Road, Bulli 2516	4	DP	7677	THE BULLI HOSPITAL	4/DP7677
Bulli District Hospital Hospital, Dumbrell Road, Bulli 2516	5	DP	7677	THE BULLI HOSPITAL	5/DP7677
Bulli District Hospital Hospital, Dumbrell Road, Bulli 2516	6	DP	7677	THE BULLI HOSPITAL	6/DP7677
Bulli District Hospital Hospital, Dumbrell Road, Bulli 2516	7	DP	7677	THE BULLI HOSPITAL	7/DP7677
Bulli District Hospital Hospital, Dumbrell Road, Bulli 2516	8	DP	7677	THE BULLI HOSPITAL	8/DP7677
Bulli District Hospital Hospital, Dumbrell Road, Bulli 2516	1	DP	165903	THE BULLI HOSPITAL	1/DP165903
Bulli District Hospital Hospital, Dumbrell Road, Bulli 2516	1	DP	165903	THE BULLI HOSPITAL	1/DP165903

Page 10 of 58

Bulli District Hospital Hospital, Dumbrell Road, Bulli 2516	1	DP	326181	THE BULLI DISTRICT HOSPITAL	1/DP326181
Bulli District Hospital Hospital, Dumbrell Road, Bulli 2516	1	DP	595930	ILLAWARRA SHOALHAVEN LOCAL HEALTH NETWORK	1/DP595930
Bulli Ambulance Station 22 Hospital Road, Bulli 2516	1	DP	175787	THE BULLI HOSPITAL	1/DP175787
Coledale Hospital Lawrence Hargrave Drive, Coledale 2515	13	DP	5553	THE COLEDALE DISTRICT HOSPITAL	13/DP5553
Coledale Hospital Lawrence Hargrave Drive, Coledale 2515	14	DP	5553	THE COLEDALE DISTRICT HOSPITAL	14/DP5553
Coledale Hospital Lawrence Hargrave Drive, Coledale 2515	15	DP	5553	THE COLEDALE DISTRICT HOSPITAL	15/DP5553
Coledale Hospital Lawrence Hargrave Drive, Coledale 2515	16	DP	5553	THE COLEDALE DISTRICT HOSPITAL	16/DP5553
Coledale Hospital Lawrence Hargrave Drive, Coledale 2515	1	DP	5957	THE COLEDALE DISTRICT HOSPITAL	1/DP5957
Coledale Hospital Lawrence Hargrave Drive, Coledale 2515	2	DP	5957	THE COLEDALE DISTRICT HOSPITAL	2/DP5957
Coledale Hospital Lawrence Hargrave Drive, Coledale 2515	3	DP	5957	THE COLEDALE DISTRICT HOSPITAL	3/DP5957
Coledale Hospital Lawrence Hargrave Drive, Coledale 2515	4	DP	5957	THE COLEDALE DISTRICT HOSPITAL	4/DP5957
Coledale Hospital Lawrence Hargrave Drive, Coledale 2515	1	DP	324842	THE COLEDALE DISTRICT HOSPITAL	1/DP324842
Coledale Hospital Lawrence Hargrave Drive, Coledale 2515	1	DP	775055	ILLAWARRA AREA HEALTH SERVICE	1/DP775055
Coledale Hospital Lawrence Hargrave Drive, Coledale 2515	1	DP	972715	COLEDALE DISTRICT HOSPITAL	1/DP972715
Bomaderry Ambulance Station Princes Highway Bomaderry 2541	1	DP	241377	NEW SOUTH WALES AMBULANCE BOARD	1/DP241377
Bomaderry Ambulance Station Princes Highway, Bomaderry 2541	1	DP	561373	NEW SOUTH WALES AMBULANCE BOARD	1/DP561373
Bomaderry Ambulance Station Princes Highway Bomaderry 2541	1	DP	561661	NEW SOUTH WALES AMBULANCE BOARD	1/DP561661
Dapto Community Health Centre, 4 Marshall Street,	1	DP	526181	HEALTH COMMISSION OF NEW	1/DP526181

Dapto 2530

SOUTH WALES

Port Kembla Hospital Cowper Road / Fairfax Road Warrawong 2502	21	DP	23670	ILLAWARRA SHOALHAVEN LOCAL HEALTH DISTRICT	21/DP23670
Port Kembla Hospital Cowper Road / Fairfax Road, Warrawong 2502	22	DP	23670	ILLAWARRA SHOALHAVEN LOCAL HEALTH DISTRICT	22/DP23670
Port Kembla Hospital Cowper Road / Fairfax Road Warrawong 2502	23	DP	23670	ILLAWARRA SHOALHAVEN LOCAL HEALTH DISTRICT	23/DP23670
Port Kembla Hospital Cowper Road / Fairfax Road, Warrawong 2502	24	DP	23670	ILLAWARRA SHOALHAVEN LOCAL HEALTH DISTRICT	24/DP23670
Port Kembla Hospital Cowper Road / Fairfax Road Warrawong 2502	25	DP	23670	ILLAWARRA SHOALHAVEN LOCAL HEALTH DISTRICT	25/DP23670
Port Kembla Hospital Cowper Road / Fairfax Road, Warrawong 2502	26	DP	23670	ILLAWARRA SHOALHAVEN LOCAL HEALTH DISTRICT	26/DP23670
Port Kembla Hospital Cowper Road / Fairfax Road Warrawong 2502	27	DP	23670	ILLAWARRA SHOALHAVEN LOCAL HEALTH DISTRICT	27/DP23670
Port Kembla Hospital Cowper Road / Fairfax Road, Warrawong 2502	28	DP	23670	ILLAWARRA SHOALHAVEN LOCAL HEALTH DISTRICT	28/DP23670
Port Kembla Hospital Cowper Road / Fairfax Road Warrawong 2502	29	DP	23670	ILLAWARRA SHOALHAVEN LOCAL HEALTH DISTRICT	29/DP23670
Port Kembla Hospital Cowper Road / Fairfax Road, Warrawong 2502	30	DP	23670	ILLAWARRA SHOALHAVEN LOCAL HEALTH DISTRICT	30/DP23670
Port Kembla Hospital Cowper Road / Fairfax Road Warrawong 2502	31	DP	23670	ILLAWARRA SHOALHAVEN LOCAL HEALTH DISTRICT	31/DP23670
Port Kembla Hospital Cowper Road / Fairfax Road, Warrawong 2502	32	DP	23670	ILLAWARRA SHOALHAVEN LOCAL HEALTH DISTRICT	32/DP23670
Port Kembla Hospital Cowper Road / Fairfax Road Warrawong 2502	33	DP	23670	ILLAWARRA SHOALHAVEN LOCAL HEALTH DISTRICT	33/DP23670
Port Kembla Hospital Cowper Road / Fairfax Road, Warrawong 2502	34	DP	23670	ILLAWARRA SHOALHAVEN LOCAL HEALTH DISTRICT	34/DP23670
Port Kembla Hospital Cowper Road / Fairfax Road Warrawong 2502	35	DP	23670	ILLAWARRA SHOALHAVEN LOCAL HEALTH DISTRICT	35/DP23670
Port Kembla Hospital Cowper Road / Fairfax Road, Warrawong 2502	36	DP	23670	ILLAWARRA SHOALHAVEN LOCAL HEALTH DISTRICT	36/DP23670
Port Kembla Hospital Cowper Road / Fairfax Road Warrawong 2502	37	DP	23670	ILLAWARRA SHOALHAVEN LOCAL HEALTH DISTRICT	37/DP23670

PAGE 12 OF 58

Warrawong 2502				LOCAL HEALTH DISTRICT	
Port Kembla Hospital Cowper Road / Fairfax Road, Warrawong 2502	38	DP	23670	ILLAWARRA SHOALHAVEN LOCAL HEALTH DISTRICT	38/DP23670
Port Kembla Hospital Cowper Road / Fairfax Road, Warrawong 2502	39	DP	23670	ILLAWARRA SHOALHAVEN LOCAL HEALTH DISTRICT	39/DP23670
Port Kembla Hospital Cowper Road / Fairfax Road, Warrawong 2502	40	DP	23670	ILLAWARRA SHOALHAVEN LOCAL HEALTH DISTRICT	40/DP23670
Port Kembla Hospital Cowper Road / Fairfax Road, Warrawong 2502	41	DP	23670	ILLAWARRA SHOALHAVEN LOCAL HEALTH DISTRICT	41/DP23670
Port Kembla Hospital Cowper Road / Fairfax Road, Warrawong 2502	42	DP	23670	ILLAWARRA SHOALHAVEN LOCAL HEALTH DISTRICT	42/DP23670
Port Kembla Hospital Cowper Road / Fairfax Road, Warrawong 2502	43	DP	23670	ILLAWARRA SHOALHAVEN LOCAL HEALTH DISTRICT	43/DP23670
Port Kembla Hospital Cowper Road / Fairfax Road, Warrawong 2502	44	DP	23670	ILLAWARRA SHOALHAVEN LOCAL HEALTH DISTRICT	44/DP23670
Port Kembla Hospital Cowper Road / Fairfax Road, Warrawong 2502	45	DP	23670	ILLAWARRA SHOALHAVEN LOCAL HEALTH DISTRICT	45/DP23670
Port Kembla Hospital Cowper Road / Fairfax Road, Warrawong 2502	46	DP	23670	ILLAWARRA SHOALHAVEN LOCAL HEALTH DISTRICT	46/DP23670
Port Kembla Hospital Cowper Road / Fairfax Road, Warrawong 2502	47	DP	23670	ILLAWARRA SHOALHAVEN LOCAL HEALTH DISTRICT	47/DP23670
Port Kembla Hospital Cowper Road / Fairfax Road, Warrawong 2502	48	DP	23670	ILLAWARRA SHOALHAVEN LOCAL HEALTH DISTRICT	48/DP23670
Port Kembla Hospital Cowper Road / Fairfax Road, Warrawong 2502	49	DP	23670	ILLAWARRA SHOALHAVEN LOCAL HEALTH DISTRICT	49/DP23670
Port Kembla Hospital Cowper Road / Fairfax Road, Warrawong 2502	50	DP	23670	ILLAWARRA SHOALHAVEN LOCAL HEALTH DISTRICT	50/DP23670
Port Kembla Hospital Cowper Road / Fairfax Road, Warrawong 2502	51	DP	23670	ILLAWARRA SHOALHAVEN LOCAL HEALTH DISTRICT	51/DP23670
Port Kembla Hospital Cowper Road / Fairfax Road, Warrawong 2502	52	DP	23670	ILLAWARRA SHOALHAVEN LOCAL HEALTH DISTRICT	52/DP23670
Port Kembla Hospital Cowper Road / Fairfax Road, Warrawong 2502	53	DP	23670	ILLAWARRA SHOALHAVEN LOCAL HEALTH DISTRICT	53/DP23670
Port Kembla Hospital Cowper Road / Fairfax Road, Warrawong 2502	54	DP	23670	ILLAWARRA SHOALHAVEN LOCAL HEALTH DISTRICT	54/DP23670

Warrawong 2502

LOCAL HEALTH DISTRICT

Port Kembla Hospital Cowper Road / Fairfax Road, Warrawong 2502	55	DP	23670	ILLAWARRA SHOALHAVEN LOCAL HEALTH DISTRICT	55/DP23670
Port Kembla Hospital Cowper Road / Fairfax Road, Warrawong 2502	56	DP	23670	ILLAWARRA SHOALHAVEN LOCAL HEALTH DISTRICT	56/DP23670
Port Kembla Hospital Cowper Road / Fairfax Road, Warrawong 2502	57	DP	23670	ILLAWARRA SHOALHAVEN LOCAL HEALTH DISTRICT	57/DP23670
Port Kembla Hospital Cowper Road / Fairfax Road, Warrawong 2502	58	DP	23670	ILLAWARRA SHOALHAVEN LOCAL HEALTH DISTRICT	58/DP23670
Port Kembla Hospital Cowper Road / Fairfax Road, Warrawong 2502	59	DP	23670	ILLAWARRA SHOALHAVEN LOCAL HEALTH DISTRICT	59/DP23670
Port Kembla Hospital Cowper Road / Fairfax Road, Warrawong 2502	60	DP	23670	ILLAWARRA SHOALHAVEN LOCAL HEALTH DISTRICT	60/DP23670
Port Kembla Hospital Cowper Road / Fairfax Road, Warrawong 2502	1	DP	129519	SOUTH EASTERN SYDNEY AND ILLAWARRA AREA HEALTH SERVICE (SESIAHS)	1/DP129519
Port Kembla Hospital Cowper Road / Fairfax Road, Warrawong 2502	1	DP	394363	ILLAWARRA SHOALHAVEN LOCAL HEALTH DISTRICT	1/DP394363
Port Kembla Hospital Cowper Road / Fairfax Road, Warrawong 2502	2	DP	394363	ILLAWARRA SHOALHAVEN LOCAL HEALTH DISTRICT	2/DP394363
Port Kembla Hospital Cowper Road / Fairfax Road, Warrawong 2502	3	DP	394363	ILLAWARRA SHOALHAVEN LOCAL HEALTH DISTRICT	3/DP394363
Port Kembla Hospital Cowper Road / Fairfax Road, Warrawong 2502	4	DP	394363	ILLAWARRA SHOALHAVEN LOCAL HEALTH DISTRICT	4/DP394363
Port Kembla Hospital Cowper Road / Fairfax Road, Warrawong 2502	1	DP	593925	SOUTH EASTERN SYDNEY AND ILLAWARRA AREA HEALTH SERVICE (SESIAHS)	1/DP593925
Port Kembla Hospital Cowper Road / Fairfax Road, Warrawong 2502	1543	DP	825100	HEALTH ADMINISTRATION CORPORATION	1543/DP825100
Shellharbour Hospital Madigan Boulevard, Warilla 2528	205	DP	224196	THE HEALTH COMMISSION OF NEW SOUTH WALES	205/DP224196
Shellharbour Hospital Madigan Boulevard, Warilla 2528	206	DP	224196	HEALTH COMMISSION OF NEW SOUTH WALES	206/DP224196
Shellharbour Hospital Madigan Boulevard, Warilla	2	DP	588310	HEALTH COMMISSION OF NEW	2/DP588310

12

2528						SOUTH WALES	
Sussex Inlet Community Health Centre, 161 Jacobs Drive, Sussex Inlet 2540	1		DP	242149		HEALTH COMMISSION OF NEW SOUTH WALES	1/DP242149
Sussex Inlet Community Health Centre, 161 Jacobs Drive, Sussex Inlet 2540	3		DP	242149		HEALTH COMMISSION OF NEW SOUTH WALES	3/DP242149
Sussex Inlet Community Health Centre, 161 Jacobs Drive, Sussex Inlet 2540	4		DP	242149		HEALTH COMMISSION OF NEW SOUTH WALES	4/DP242149
Milton Ulladulla Hospital Princes Highway, Milton 2538	C		DP	164681		ILLAWARRA AREA HEALTH SERVICES	C/DP164681
Milton Ulladulla Hospital Princes Highway, Milton 2538	1		DP	514172		ILLAWARRA AREA HEALTH SERVICES	1/DP514172
Milton Ulladulla Hospital Princes Highway, Milton 2538	3		DP	534306		MILTON AND ULLADULLA HOSPITAL	3/DP534306
Nowra Drug and Alcohol Rehabilitation Centre, 303 Flagstaff Road, Berkeley 2506	2		DP	206055		NEW SOUTH WALES DRUG OFFENSIVE FOUNDATION	2/DP206055
Drug and Alcohol Rehabilitation Centre, 303 Flagstaff Road, Berkeley 2506	3		DP	204048		NEW SOUTH WALES DRUG OFFENSIVE FOUNDATION	3/DP204048
Shoalhaven District Memorial Hospital, Shoalhaven Street / Scenic Drive, Nowra 2541	373		DP	755952		ILLAWARRA AREA HEALTH SERVICE	373/DP755952
Drug and Alcohol Rehabilitation Centre, 26 Illawon Street, Berkeley 2506	499		DP	36770		NEW SOUTH WALES DRUG OFFENSIVE FOUNDATION	499/DP36770
Dapto Ambulance Station, Beltana Avenue, Dapto 2530	6		DP	228038		NEW SOUTH WALES AMBULANCE TRANSPORT SERVICE BOARD	6/DP228038
Dapto Ambulance Station, Beltana Avenue, Dapto 2530	7		DP	228038		NEW SOUTH WALES AMBULANCE TRANSPORT SERVICE BOARD	7/DP228038
Tottenham Hospital, Merilba Street, Tottenham 2873	1	17	DP	758989		THE TOTTENHAM HOSPITAL	1/17/DP758989
Condobolin Hospital, Cunningham Street, Condobolin 2877	1	4	DP	758271		THE CONDOBOLIN DISTRICT HOSPITAL	1/4/DP758271
Condobolin Hospital, Cunningham Street, Condobolin 2877	2	1	DP	758271		THE CONDOBOLIN DISTRICT HOSPITAL	2/4/DP758271
Forbes District Hospital, Berkley Street, Forbes 2871	6		DP	113925		THE FORBES DISTRICT HOSPITAL	6/DP113925

Page 15 of 58

Forbes District Hospital, Berkley Street, Forbes 2871	7		DP	113925	THE FORBES DISTRICT HOSPITAL	7/DP113925
Forbes District Hospital, Berkley Street, Forbes 2871	8		DP	113925	THE FORBES DISTRICT HOSPITAL	8/DP113925
Forbes District Hospital, Berkley Street, Forbes 2871	115		DP	667717	FORBES DISTRICT HOSPITAL	115/DP667717
Forbes District Hospital, Berkley Street, Forbes 2871	1	29	DP	758418	THE FORBES DISTRICT HOSPITAL	1/29/DP758418
Forbes District Hospital, Berkley Street, Forbes 2871	2	29	DP	758418	FORBES DISTRICT HOSPITAL	2/29/DP758418
Forbes District Hospital, Berkley Street, Forbes 2871	3	29	DP	758418	FORBES DISTRICT HOSPITAL	3/29/DP758418
Forbes District Hospital, Berkley Street, Forbes 2871	4	29	DP	758418	THE FORBES DISTRICT HOSPITAL	4/29/DP758418
Forbes District Hospital, Berkley Street, Forbes 2871	1	34	DP	758418	FORBES DISTRICT HOSPITAL	1/34/DP758418
Forbes District Hospital, Berkley Street, Forbes 2871	2	34	DP	758418	FORBES DISTRICT HOSPITAL	2/34/DP758418
Forbes District Hospital, Berkley Street, Forbes 2871	3	34	DP	758418	FORBES DISTRICT HOSPITAL	3/34/DP758418
Forbes District Hospital, Berkley Street, Forbes 2871	4	34	DP	758418	FORBES DISTRICT HOSPITAL	4/34/DP758418
Huskisson Ambulance Station, 35 Currumbene Street, Huskisson 2540	5	1	DP	758530	NEW SOUTH WALES AMBULANCE BOARD	5/1/DP758530
Peak Hill Hospital, Newell Highway, Peak Hill 2869	329		DP	755113	THE PEAK HILL AND DISTRICT HOSPITAL	329/DP755113
Trundle Community Health Centre, 44 Brookview Street, Trundle 2875	68		DP	752121	HEALTH COMMISSION OF NEW SOUTH WALES	68/DP752121
Tullamore District Hospital, Kitchener Street / Hinkler Street, Tullamore 2874	81		DP	596209	GREATER WESTERN AREA HEALTH SERVICE	81/DP596209
Tullamore District Hospital, Kitchener Street / Hinkler Street, Tullamore 2874	82		DP	596209	GREATER WESTERN AREA HEALTH SERVICE	82/DP596209
Ungarie District Hospital, Merngreen Street / Ungarie Street, Ungarie 2669	16		DP	1180488	THE UNGARIE DISTRICT HOSPITAL	16/DP1180488
West Wyalong Hospital / Community Health Centre, 14 Hospital Road, West Wyalong 2671	9132		DP	1041292	GREATER SOUTHERN AREA HEALTH SERVICE	9132/DP1041292
Weethalle Community Health Centre, Bulga Street, Weethalle 2669	1	3	DP	759066	HEALTH COMMISSION OF NEW SOUTH WALES	1/3/DP759066
The Gloucester Soldiers Memorial Hospital Church Street, Gloucester 2422	1		DP	116312	THE GLOUCESTER SOLDIERS' MEMORIAL HOSPITAL	1/DP116312

The Gloucester Soldiers Memorial Hospital Church Street, Gloucester 2422	1	24	DP	192505	THE GLOUCESTER SOLDIERS MEMORIAL HOSPITAL	1/24/DP192505
The Gloucester Soldiers Memorial Hospital Church Street, Gloucester 2422	2	24	DP	192505	THE GLOUCESTER SOLDIERS MEMORIAL HOSPITAL	2/24/DP192505
The Gloucester Soldiers Memorial Hospital Church Street, Gloucester 2422	3	24	DP	192505	THE GLOUCESTER SOLDIERS MEMORIAL HOSPITAL	3/24/DP192505
The Gloucester Soldiers Memorial Hospital Church Street, Gloucester 2422	4	24	DP	192505	THE GLOUCESTER SOLDIERS MEMORIAL HOSPITAL	4/24/DP192505
The Gloucester Soldiers Memorial Hospital Church Street, Gloucester 2422	18	24	DP	192505	THE GLOUCESTER SOLDIERS MEMORIAL HOSPITAL	18/24/DP192505
The Gloucester Soldiers Memorial Hospital Church Street, Gloucester 2422	19	24	DP	192505	THE GLOUCESTER SOLDIERS MEMORIAL HOSPITAL	19/24/DP192505
The Gloucester Soldiers Memorial Hospital Church Street, Gloucester 2422	20	24	DP	192505	THE GLOUCESTER SOLDIERS MEMORIAL HOSPITAL	20/24/DP192505
The Gloucester Soldiers Memorial Hospital Church Street, Gloucester 2422	21	24	DP	192505	THE GLOUCESTER SOLDIERS MEMORIAL HOSPITAL	21/24/DP192505
The Gloucester Soldiers Memorial Hospital Church Street, Gloucester 2422	22	24	DP	192505	THE GLOUCESTER SOLDIERS MEMORIAL HOSPITAL	22/24/DP192505
The Gloucester Soldiers Memorial Hospital Church Street, Gloucester 2422	1	25	DP	192505	THE GLOUCESTER SOLDIERS MEMORIAL HOSPITAL	1/25/DP192505
The Gloucester Soldiers Memorial Hospital Church Street, Gloucester 2422	2	25	DP	192505	THE GLOUCESTER SOLDIERS MEMORIAL HOSPITAL	2/25/DP192505
The Gloucester Soldiers Memorial Hospital Church Street, Gloucester 2422	3	25	DP	192505	THE GLOUCESTER SOLDIERS MEMORIAL HOSPITAL	3/25/DP192505
The Gloucester Soldiers Memorial Hospital Church Street, Gloucester 2422	4	25	DP	192505	THE GLOUCESTER SOLDIERS MEMORIAL HOSPITAL	4/25/DP192505
The Gloucester Soldiers Memorial Hospital Church Street, Gloucester 2422	5	25	DP	192505	THE GLOUCESTER SOLDIERS MEMORIAL HOSPITAL	5/25/DP192505
The Gloucester Soldiers Memorial Hospital Church Street, Gloucester 2422	1		DP	198145	GLOUCESTER SOLDIERS MEMORIAL HOSPITAL	1/DP198145
Bulahdelah District Hospital Richmond Street / Crawford Street, Bulahdelah 2423	201		DP	583719	HEALTH COMMISSION OF NEW SOUTH WALES	201/DP583719
Bulahdelah District Hospital Richmond Street / Crawford Street, Bulahdelah 2423	7	21	DP	581771	THE BULAHDELAH DISTRICT HOSPITAL	7/21/DP581771

15

Hamilton Ambulance Station,73-77 Denison Street, Hamilton 2303	183		DP	539432	NEW SOUTH WALES AMBULANCE TRANSPORT SERVICE BOARD	183/DP539432
Oak Flats Ambulance Station,13 Industrial Road, Oak Flats 2529	7		DP	258659	THE HEALTH COMMISSION OF NEW SOUTH WALES	7/DP258659
Wingham Hospital,34 Bungay Road, Wingham 2429	A		DP	355281	THE WINGHAM AND DISTRICT WAR MEMORIAL HOSPITAL	A/DP355281
Wingham Hospital,34 Bungay Road, Wingham 2429	392		DP	754454	THE WINGHAM AND DISTRICT WAR MEMORIAL HOSPITAL	392/DP754454
Ulladulla Ambulance Station Murrumerang Street, Ulladulla 2539	2		DP	25155	NEW SOUTH WALES AMBULANCE TRANSPORT SERVICE BOARD	2/DP25155
Ulladulla Ambulance Station Murrumerang Street, Ulladulla 2539	X		DP	409489	NEW SOUTH WALES AMBULANCE TRANSPORT SERVICE BOARD	X/DP409489
Griffith Base Hospital Warrambool Street, Griffith 2680	2		DP	1043580	MURRUMBIDGEE LOCAL HEALTH DISTRICT	2/DP1043580
Narrandera District Hospital Douglas Street / Adams Street, Narrandera 2700	1		DP	129140	THE NARRANDERA DISTRICT HOSPITAL	1/DP129140
Narrandera District Hospital Douglas Street / Adams Street, Narrandera 2700	1		DP	129211	THE NARRANDERA DISTRICT HOSPITAL	1/DP129211
Narrandera District Hospital Douglas Street / Adams Street, Narrandera 2700	2		DP	129211	THE NARRANDERA DISTRICT HOSPITAL	2/DP129211
Narrandera District Hospital Douglas Street / Adams Street, Narrandera 2700	3		DP	129211	THE NARRANDERA DISTRICT HOSPITAL	3/DP129211
Narrandera District Hospital Douglas Street / Adams Street, Narrandera 2700	4		DP	129211	THE NARRANDERA DISTRICT HOSPITAL	4/DP129211
Narrandera District Hospital Douglas Street / Adams Street, Narrandera 2700	5		DP	129211	THE NARRANDERA DISTRICT HOSPITAL	5/DP129211
Narrandera District Hospital Douglas Street / Adams Street, Narrandera 2700	1		DP	132967	THE NARRANDERA DISTRICT HOSPITAL	1/DP132967
Narrandera District Hospital Douglas Street / Adams Street, Narrandera 2700	1	64	DP	758757	THE NARRANDERA DISTRICT HOSPITAL	1/64/DP758757
Narrandera District Hospital Douglas Street / Adams Street, Narrandera 2700	2	64	DP	758757	THE NARRANDERA DISTRICT HOSPITAL	2/64/DP758757

Page 18 of 58

Narrandera District Hospital Douglas Street / Adams Street, Narrandera 2700	3	64	DP	758757	THE NARRANDERA DISTRICT HOSPITAL	3/64/DP758757
Narrandera District Hospital Douglas Street / Adams Street, Narrandera 2700	4	64	DP	758757	THE NARRANDERA DISTRICT HOSPITAL	4/64/DP758757
Narrandera District Hospital Douglas Street / Adams Street, Narrandera 2700	5	64	DP	758757	THE NARRANDERA DISTRICT HOSPITAL	5/64/DP758757
Narrandera District Hospital Douglas Street / Adams Street, Narrandera 2700	6	64	DP	758757	THE NARRANDERA DISTRICT HOSPITAL	6/64/DP758757
Narrandera District Hospital Douglas Street / Adams Street, Narrandera 2700	1	69	DP	758757	THE NARRANDERA DISTRICT HOSPITAL	1/69/DP758757
Hay District Hospital Piper Street / Macauley Street, Hay 2711	3		DP	41412	THE HAY HOSPITAL	3/DP41412
Hay District Hospital Piper Street / Macauley Street, Hay 2711	21		DP	1077622	THE GREATER MURRAY AREA HEALTH SERVICE	21/DP1077622
Warilla Ambulance Station Captain Cook Dr, Paterson, Warilla 2528	64		DP	238012	NEW SOUTH WALES AMBULANCE TRANSPORT SERVICE BOARD	64/DP238012
Warilla Ambulance Station Captain Cook Dr, Paterson, Warilla 2528	65		DP	238012	NEW SOUTH WALES AMBULANCE TRANSPORT SERVICE BOARD	65/DP238012
Warilla Ambulance Station Captain Cook Dr, Paterson, Warilla 2528	66		DP	238012	NEW SOUTH WALES AMBULANCE TRANSPORT SERVICE BOARD	66/DP238012
105 Molesworth Street, Hillston 2675	7	33	DP	257	THE HILLSTON DISTRICT HOSPITAL	7/33/DP257
Warren District Hospital Macquarie River Road, Warren 2824	B		DP	387649	THE WARREN DISTRICT HOSPITAL	B/DP387649
Warren District Hospital Macquarie River Road, Warren 2824	127		DP	752595	WESTERN NSW LOCAL HEALTH DISTRICT	127/DP752595
Warren District Hospital Macquarie River Road, Warren 2824	17		DP	832400	WESTERN NSW LOCAL HEALTH DISTRICT	17/DP832400
Warren District Hospital Macquarie River Road, Warren 2824	18		DP	832400	THE WARREN DISTRICT HOSPITAL	18/DP832400

Page 19 of 58

Cobar District Hospital Woodiwiss Avenue, Cobar 2835	1	13	DP	125387	THE COBAR DISTRICT HOSPITAL	1/DP125387
Cobar District Hospital Woodiwiss Avenue, Cobar 2835	101		DP	615721	THE COBAR DISTRICT HOSPITAL	101/DP615721
Cobar District Hospital Woodiwiss Avenue, Cobar 2835	1	13	DP	758254	THE COBAR DISTRICT HOSPITAL	1/13/DP758254
Cobar District Hospital Woodiwiss Avenue, Cobar 2835	1		DP	1172700	WESTERN NSW LOCAL HEALTH DISTRICT	1/DP1172700
Gilgandra District Hospital Chelmsford Avenue, Gilgandra 2827	40	1	DP	1156771	MACQUARIE HEALTH SERVICE	40/1/DP1156771
Warrawong Ambulance Station First Avenue / Northcliffe Drive, Warrawong 2502	1		DP	201008	NEW SOUTH WALES AMBULANCE TRANSPORT SERVICE BOARD	1/DP201008
Narromine District Hospital Dandaloo, Cathundral, Temon Street, Narromine 2821	31		DP	755131	NARROMINE DISTRICT HOSPITAL	31/DP755131
Narromine District Hospital Dandaloo, Cathundral, Temon Street, Narromine 2821	36		DP	755131	NARROMINE DISTRICT HOSPITAL	36/DP755131
Trangie Hospital Mullah Street, Trangie 2823	8	13	DP	758993	THE TRANGIE HOSPITAL	8/13/DP758993
Trangie Hospital Mullah Street, Trangie 2823	9	13	DP	758993	THE TRANGIE HOSPITAL	9/13/DP758993
Trangie Hospital Mullah Street, Trangie 2823	10	13	DP	758993	THE TRANGIE HOSPITAL	10/13/DP758993
Wollongong Ambulance Station, 445-449 Crown Street, Wollongong 2500	17		DP	4985	NEW SOUTH WALES AMBULANCE TRANSPORT SERVICE BOARD	17/DP4985
Wollongong Ambulance Station, 445-449 Crown Street, Wollongong 2500	18		DP	4985	NEW SOUTH WALES AMBULANCE TRANSPORT SERVICE BOARD	18/DP4985
Dubbo Base Hospital Myall Street, Dubbo 2830	100		DP	1233482	WESTERN NSW LOCAL HEALTH DISTRICT	100/DP1233482
Dubbo Base Hospital Myall Street, Dubbo 2830	101		DP	1233482	WESTERN NSW LOCAL HEALTH DISTRICT	101/DP1233482
Coonamble District Hospital Dubbo Road, Coonamble 2829	83		DP	754227	COONAMBLE DISTRICT HOSPITAL	83/DP754227
Coonamble District Hospital Dubbo Road, Coonamble 2829	181		DP	754227	COONAMBLE DISTRICT HOSPITAL	181/DP754227

18

Kempsey District Hospital River Street, Kempsey 2440	20		DP	112084	MID NORTH COAST LOCAL HEALTH DISTRICT	20/DP112084
Kempsey District Hospital River Street, Kempsey 2440	1		DP	115920	MID NORTH COAST LOCAL HEALTH DISTRICT	1/DP115920
Kempsey District Hospital River Street, Kempsey 2440	1	20A	DP	759080	MID NORTH COAST LOCAL HEALTH DISTRICT	1/20A/DP759080
Kempsey District Hospital River Street, Kempsey 2440	2	20A	DP	759080	MID NORTH COAST LOCAL HEALTH DISTRICT	2/20A/DP759080
Kempsey District Hospital River Street, Kempsey 2440	3	20A	DP	759080	MID NORTH COAST LOCAL HEALTH DISTRICT	3/20A/DP759080
Kempsey District Hospital River Street, Kempsey 2440	4	20A	DP	759080	MID NORTH COAST LOCAL HEALTH DISTRICT	4/20A/DP759080
Kempsey District Hospital River Street, Kempsey 2440	5	20A	DP	759080	MID NORTH COAST LOCAL HEALTH DISTRICT	5/20A/DP759080
Kempsey District Hospital River Street, Kempsey 2440	1	23A	DP	759080	MID NORTH COAST LOCAL HEALTH DISTRICT	1/23A/DP759080
Kempsey District Hospital River Street, Kempsey 2440	14	23A	DP	759080	MID NORTH COAST LOCAL HEALTH DISTRICT	14/23A/DP759080
Kempsey District Hospital River Street, Kempsey 2440	67		DP	1235099	MID NORTH COAST LOCAL HEALTH DISTRICT	67/DP1235099
Kempsey District Hospital River Street, Kempsey 2440	68		DP	1235099	MID NORTH COAST LOCAL HEALTH DISTRICT	68/DP1235099
Port Macquarie Health Campus Oxley Street / Morton Street, Port Macquarie 2444	1		DP	879648	MID NORTH COAST AREA HEALTH SERVICE	1/DP879648
Port Macquarie Health Campus Oxley Street / Morton Street, Port Macquarie 2444	Part Lot 2		DP	879648	MID NORTH COAST AREA HEALTH SERVICE, NEW SOUTH WALES LAND AND HOUSING CORPORATION	Part Lot 2/DP879648 which is owned by the Mid North Coast Area health Service
Kurr Kurr Ambulance Station Alexander Brunker Street, Kurr Kurr 2327	A		DP	419596	NEW SOUTH WALES AMBULANCE TRANSPORT SERVICE BOARD	A/DP419596
Wauchope Hospital, 69 High Street, Wauchope 2446	1		DP	603483	WAUCHOPE DISTRICT	1/DP603483

Page 21 of 58

19

					MEMORIAL HOSPITAL	
Wauchope Hospital 69 High Street Wauchope 2446	2		DP	603483	WAUCHOPE DISTRICT MEMORIAL HOSPITAL	2/DP603483
Mental Health Services, Thompsons Road, Coffs Harbour 2450	19		DP	262114	N.S.W. HEALTH ADMINISTRATION CORPORATION	19/DP262114
72 Victoria Street Coffs Harbour 2450	8	13	DP	758258	COFFS HARBOUR DISTRICT HOSPITAL	8/13/DP758258
Dorrigo Hospital, Beech Street, Dorriggo 2453	19	C	DP	8305	THE DORRIGO HOSPITAL	19/C/DP8305
Dorrigo Hospital, Beech Street, Dorriggo 2453	2		DP	525348	THE DORRIGO HOSPITAL	2/DP525348
Dorrigo Hospital, Beech Street, Dorriggo 2453	7	15	DP	758357	THE DORRIGO HOSPITAL	7/15/DP758357
Dorrigo Hospital, Beech Street, Dorriggo 2453	8	15	DP	758357	THE DORRIGO HOSPITAL	8/15/DP758357
Macksville District Hospital, 14-22 Boundary Street, Macksville 2447	1		DP	440405	NAMBUCCA DISTRICT MEMORIAL HOSPITAL	1/DP440405
Macksville District Hospital, 14-22 Boundary Street, Macksville 2447			DP	581223	THE MACKSVILLE DISTRICT HOSPITAL	1/DP581223
St Andrew's District Hospital, Collett Street, Epping 2750			DP	734077	NEW SOUTH WALES AMBULANCE SERVICE EPPING DISTRICT HOSPITAL	1/DP734077
Queanbeyan District Hospital Collett Street / Erin Street, Queanbeyan.2620	1		DP	1203230	SOUTHERN NSW LOCAL HEALTH DISTRICT	1/DP1203230
Cooma District Hospital Victoria Bombala Albert Vale Street, Cooma 2630	2		DP	1161366	GREATER SOUTHERN AREA HEALTH SERVICE	2/DP1161366
Deniliquin Hospital Macauley Street, Deniliquin 2710	1		DP	556329	THE DENILIQUN HOSPITAL	1/DP556329
Balranald District Hospital Market Street / Court Street, Balranald 2715	1	86A	DP	758048	GREATER WESTERN AREA HEALTH SERVICE	1/86A/DP758048
Balranald District Hospital Market Street / Court Street, Balranald 2715	3	86A	DP	758048	THE BALRANALD DISTRICT HOSPITAL	3/86A/DP758048
Balranald District Hospital Market Street / Court Street, Balranald 2715	2		DP	792299	THE BALRANALD DISTRICT HOSPITAL	2/DP792299
Berrigan War Memorial Hospital Anzac Pl, Jerilderie Street, Berrigan 2712	9	Z	DP	3041	GREATER MURRAY AREA HEALTH SERVICE	9/Z/DP3041
Berrigan War Memorial Hospital Anzac Pl, Jerilderie	10	Z	DP	3041	GREATER MURRAY AREA	10/Z/DP3041

Page 22 of 58

Street Berrigan 2712					HEALTH SERVICE	
Berrigan War Memorial Hospital Anzac Pl, Jerilderie Street, Berrigan 2712	11	Z	DP	3041	GREATER MURRAY AREA HEALTH SERVICE	11/Z/DP3041
Berrigan War Memorial Hospital Anzac Pl, Jerilderie Street, Berrigan 2712	12	Z	DP	3041	GREATER MURRAY AREA HEALTH SERVICE	12/Z/DP3041
54 Barratta Street, Moulamein 2733	5	1	DP	758713	HEALTH COMMISSION OF NEW SOUTH WALES	5/1/DP758713
Tocumwal Hospital Adam Street, Tocumwal 2714	2		DP	1167182	GREATER SOUTHERN AREA HEALTH SERVICE	2/DP1167182
Wentworth District Hospital Silver City Highway, Wentworth 2648	1		DP	1136392	THE WENTWORTH DISTRICT HOSPITAL	1/DP1136392
Barrham and Koondrook Soldiers Memorial Hospital, Gonn Street, Barrham 2732	2		DP	815888	MURRUMBIDGEE LOCAL HEALTH DISTRICT	2/DP815888
Barraba District Hospital Edward Street, Barraba 2347	1		DP	114837	THE BARRABA AND DISTRICT HOSPITAL	1/DP114837
Barraba District Hospital Edward Street, Barraba 2347	1		DP	618268	THE BARRABA AND DISTRICT HOSPITAL	1/DP618268
Barraba District Hospital Edward Street, Barraba 2347	2		DP	618268	THE BARRABA AND DISTRICT HOSPITAL	2/DP618268
Barraba District Hospital Edward Street, Barraba 2347	3		DP	618268	THE BARRABA AND DISTRICT HOSPITAL	3/DP618268
Barraba District Hospital Edward Street, Barraba 2347	14	16	DP	758059	THE BARRABA AND DISTRICT HOSPITAL	14/16/DP758059
Barraba District Hospital Edward Street, Barraba 2347	15	16	DP	758059	THE BARRABA AND DISTRICT HOSPITAL	15/16/DP758059
Barraba District Hospital Edward Street, Barraba 2347	18	16	DP	758059	THE BARRABA AND DISTRICT HOSPITAL	18/16/DP758059
Manilla District Hospital Court Street, Manilla 2346	172		DP	595749	HUNTER NEW ENGLAND LOCAL HEALTH DISTRICT	172/DP595749
Manilla District Hospital Court Street, Manilla 2346	1		DP	1203074	HUNTER NEW ENGLAND LOCAL HEALTH DISTRICT	1/DP1203074
Manilla District Hospital Court Street, Manilla 2346	2		DP	1203074	HUNTER NEW ENGLAND LOCAL HEALTH DISTRICT	2/DP1203074
Werris Creek Community Hospital, 22-34 North Street,	1		DP	347790	HUNTER NEW ENGLAND LOCAL	1/DP347790

Werris Creek 2341

HEALTH DISTRICT

Gunnedah District Hospital Marquis Reservoir View Anzac Street Gunnedah 2380	1		DP	792209	HUNTER NEW ENGLAND LOCAL HEALTH DISTRICT	1/DP792209
Gunnedah District Hospital Marquis Reservoir View Anzac Street, Gunnedah 2380	2		DP	792209	HUNTER NEW ENGLAND LOCAL HEALTH DISTRICT	2/DP792209
Gunnedah District Hospital Marquis Reservoir View Anzac Street Gunnedah 2380	3		DP	792209	HUNTER NEW ENGLAND LOCAL HEALTH DISTRICT	3/DP792209
Quirindi District Hospital Nowland Street / Tebbutt Street, Quirindi 2343	9	65	DP	246694	THE QUIRINDI DISTRICT HOSPITAL	9/65/DP246694
Quirindi District Hospital Nowland Street / Tebbutt Street, Quirindi 2343	200		DP	1110953	HUNTER AND NEW ENGLAND AREA LOCAL HEALTH SERVICE	200/DP1110953
Vegetable Creek Hospital, 33 Glen Innes Road, Emmaville 2371		295	DP	753314	THE VEGETABLE CREEK HOSPITAL	295/DP753314
Armidale New England Hospital Rusden Barney O'Dell Butler Street, Armidale 2350	5		DP	868803	NEW ENGLAND HEALTH SERVICE	5/DP868803
Armidale New England Hospital Rusden Barney O'Dell Butler Street, Armidale 2350	61		DP	1208375	HUNTER NEW ENGLAND LOCAL HEALTH DISTRICT	61/DP1208375
Armidale New England Hospital Rusden Barney O'Dell Butler Street, Armidale 2350	62		DP	1208375	HUNTER NEW ENGLAND LOCAL HEALTH DISTRICT	62/DP1208375
Guyra District Memorial Hospital Yarrowonda, Prisk, Alvercrombie, , Guyra 2365	4		DP	1202857	THE GUYRA DISTRICT WAR MEMORIAL HOSPITAL	4/DP1202857
Crookwell Ambulance Station, 25 Spring St, Marsden Lane, Crookwell 2583	B		DP	393579	THE NEW SOUTH WALES AMBULANCE TRANSPORT SERVICE BOARD	B/DP393579
Tingha District Hospital, 13997 Guyra Road, Tingha 2369	1		DP	604550	THE TINGHA DISTRICT HOSPITAL	1/DP604550
Tingha District Hospital, 13997 Guyra Road, Tingha 2369	1		DP	1169198	TINGHA HOSPITAL	1/DP1169198
Ashford Community Health Service, 6 Kneipp Street Ashford 2361	8	46	DP	758036	THE INVERELL DISTRICT HOSPITAL	8/46/DP758036
Ashford Community Health Service, 6 Kneipp Street,	9	46	DP	758036	THE INVERELL DISTRICT	9/46/DP758036

Ashford 2361						HOSPITAL	
Cremorne Community Health Centre 229-231 Military Road, Cremorne 2090	1		DP	580591		HEALTH COMMISSION OF NEW SOUTH WALES	1/DP580591
Hornsby and Ku-Ring-Gai Hospital Palmerston, Lowe Road / Derby Road, Hornsby 2077	8118		DP	1237240		NORTHERN SYDNEY LOCAL HEALTH DISTRICT	8118/DP1237240
21 Dalwood Avenue, Seaforth 2092	1	1	DP	620		NORTHERN SYDNEY AND CENTRAL COAST AREA HEALTH SERVICE	1/1/DP620
21 Dalwood Avenue, Seaforth 2092	2	1	DP	620		NORTHERN SYDNEY AND CENTRAL COAST AREA HEALTH SERVICE	2/1/DP620
21 Dalwood Avenue, Seaforth 2092	3	1	DP	620		NORTHERN SYDNEY AND CENTRAL COAST AREA HEALTH SERVICE	3/1/DP620
21 Dalwood Avenue, Seaforth 2092	4	1	DP	620		NORTHERN SYDNEY AND CENTRAL COAST AREA HEALTH SERVICE	4/1/DP620
21 Dalwood Avenue, Seaforth 2092	5	1	DP	620		NORTHERN SYDNEY AND CENTRAL COAST AREA HEALTH SERVICE	5/1/DP620
21 Dalwood Avenue, Seaforth 2092	6	1	DP	620		NORTHERN SYDNEY AND CENTRAL COAST AREA HEALTH SERVICE	6/1/DP620
21 Dalwood Avenue, Seaforth 2092	7	1	DP	620		NORTHERN SYDNEY AND CENTRAL COAST AREA HEALTH SERVICE	7/1/DP620
21 Dalwood Avenue, Seaforth 2092	8	1	DP	620		NORTHERN SYDNEY AND CENTRAL COAST AREA HEALTH SERVICE	8/1/DP620
21 Dalwood Avenue, Seaforth 2092	9	1	DP	620		NORTHERN SYDNEY AND CENTRAL COAST AREA HEALTH SERVICE	9/1/DP620
21 Dalwood Avenue, Seaforth 2092	10	1	DP	620		NORTHERN SYDNEY AND CENTRAL COAST AREA HEALTH	10/1/DP620

23

					SERVICE
21 Dalwood Avenue, Seaforth 2092	11	1	DP	620	NORTHERN SYDNEY AND CENTRAL COAST AREA HEALTH SERVICE 11/1/DP620
21 Dalwood Avenue, Seaforth 2092	12	1	DP	620	NORTHERN SYDNEY AND CENTRAL COAST AREA HEALTH SERVICE 12/1/DP620
21 Dalwood Avenue, Seaforth 2092	76		DP	11214	NORTHERN SYDNEY AND CENTRAL COAST AREA HEALTH SERVICE 76/DP11214
21 Dalwood Avenue, Seaforth 2092	77		DP	11214	NORTHERN SYDNEY AND CENTRAL COAST AREA HEALTH SERVICE 77/DP11214
21 Dalwood Avenue, Seaforth 2092	78		DP	11214	NORTHERN SYDNEY AND CENTRAL COAST AREA HEALTH SERVICE 78/DP11214
21 Dalwood Avenue, Seaforth 2092	4A		DP	17157	NORTHERN SYDNEY AND CENTRAL COAST AREA HEALTH SERVICE 4A/DP17157
21 Dalwood Avenue, Seaforth 2092	5A		DP	17157	NORTHERN SYDNEY AND CENTRAL COAST AREA HEALTH SERVICE 5A/DP17157
21 Dalwood Avenue, Seaforth 2092	6A		DP	17157	NORTHERN SYDNEY AND CENTRAL COAST AREA HEALTH SERVICE 6A/DP17157
21 Dalwood Avenue, Seaforth 2092	7A		DP	17157	NORTHERN SYDNEY AND CENTRAL COAST AREA HEALTH SERVICE 7A/DP17157
21 Dalwood Avenue, Seaforth 2092	1		DP	325720	NORTHERN SYDNEY AND CENTRAL COAST AREA HEALTH SERVICE 1/DP325720
21 Dalwood Avenue, Seaforth 2092	1		DP	325784	NORTHERN SYDNEY AND CENTRAL COAST AREA HEALTH SERVICE 1/DP325784

Page 26 of 58

21 Dalwood Avenue, Seaforth 2092	87	DP	666550	NORTHERN SYDNEY AND CENTRAL COAST AREA HEALTH SERVICE	87/DP666550
Pennant Hills Community Health Centre, J Fisher Avenue, Pennant Hills 2120	22	DP	1053427	THE HORNSBY AND DISTRICT HOSPITAL	22/DP1053427
Galston Community Health Centre, 17 Arcadia Road, Galston 2159	3	DP	28886	THE HEALTH COMMISSION OF NSW	3/DP28886
Hillview Community Health and Resource Centre, 1334 Pacific Highway, Turramurra 2074	7	DP	214733	THE HORNSBY & KURRING GAI HOSPITAL	7/DP214733
Berowra Heights Community Health Centre, 123 Berowra Waters Road, Berowra Waters 2082	2	DP	546236	HORNSBY AND DISTRICT HOSPITAL	2/DP546236
Princess Juliana Retirement Lodge Murrumbidgee Road, North Turramurra 2074	1	DP	814947	HEALTH ADMINISTRATION CORPORATION OF NEW SOUTH WALES	1/DP814947
Princess Juliana Retirement Lodge Murrumbidgee Road, North Turramurra 2074	102	DP	848100	HEALTH ADMINISTRATION CORPORATION OF NEW SOUTH WALES	102/DP848100
Princess Juliana Retirement Lodge Murrumbidgee Road, North Turramurra 2074	1010	DP	871459	HEALTH ADMINISTRATION CORPORATION OF NEW SOUTH WALES	1010/DP871459
Princess Juliana Retirement Lodge Murrumbidgee Road, North Turramurra 2074	1011	DP	871459	HEALTH ADMINISTRATION CORPORATION OF NEW SOUTH WALES	1011/DP871459
Yass Ambulance Station 88 Meehan Street, Yass 2582	B	DP	359735	NEW SOUTH WALES AMBULANCE TRANSPORT SERVICE BOARD	B/DP359735
Manly District Hospital Darley Road, Manly 2095	2619	DP	752038	NORTHERN SYDNEY LOCAL HEALTH DISTRICT	2619/DP752038
Manly District Hospital Darley Road, Manly 2095	2727	DP	752038	NORTHERN SYDNEY LOCAL HEALTH DISTRICT	2727/DP752038
Manly District Hospital Darley Road, Manly 2095	2728	DP	752038	NORTHERN SYDNEY LOCAL HEALTH DISTRICT	2728/DP752038
Manly District Hospital Darley Road, Manly 2095	2774	DP	752038	NORTHERN SYDNEY LOCAL HEALTH DISTRICT	2774/DP752038

25

Mona Vale District Hospital,18 Coronation Street, Mona Vale 2103	1		DP	439092	NORTHERN SYDNEY LOCAL HEALTH DISTRICT	1/DP439092
Young Ambulance Station,36 Cloete Street,Young 2594	1		DP	17637	THE NEW SOUTH WALES AMBULANCE TRANSPORT SERVICE BOARD	1/DP17637
Hillston Ambulance Station High Street, Hillston 2675	8	19	DP	257	NEW SOUTH WALES AMBULANCE TRANSPORT SERVICE BOARD	8/19/DP257
Hillston Ambulance Station High Street, Hillston 2675	10		DP	662005	NEW SOUTH WALES AMBULANCE BOARD	10/DP662005
Hillston Ambulance Station High Street, Hillston 2675	7	6	DP	758521	HEALTH COMMISSION OF NEW SOUTH WALES	7/6/DP758521
Finley Ambulance Station,60-62 Wollamai Street, Finley 2713	2		DP	23948	HEALTH COMMISSION OF NEW SOUTH WALES	2/DP23948
Finley Ambulance Station,60-62 Wollamai Street, Finley 2713	3		DP	23948	HEALTH COMMISSION OF NEW SOUTH WALES	3/DP23948
Ryde Community Health Centre,51-53 Blaxland Road, Ryde 2112	1		DP	577316	HEALTH COMMISSION OF NEW SOUTH WALES	1/DP577316
Wahroonga Mental Health Group Home,8 Woonona Avenue, Wahroonga 2076	1		DP	218874	HEALTH COMMISSION OF NEW SOUTH WALES	1/DP218874
Wahroonga Mental Health Group Home,8 Woonona Avenue, Wahroonga 2076	2		DP	218874	HEALTH COMMISSION OF NEW SOUTH WALES	2/DP218874
Wahroonga Mental Health Group Home,8 Woonona Avenue, Wahroonga 2076	3		DP	218874	HEALTH COMMISSION OF NEW SOUTH WALES	3/DP218874
Goulburn Ambulance Station,18 Clifford Street, Goulburn 2580	3		DP	9806	THE NEW SOUTH WALES AMBULANCE TRANSPORT SERVICE BOARD	3/DP9806
Goulburn Ambulance Station,18 Clifford Street, Goulburn 2580	4		DP	9806	THE NEW SOUTH WALES AMBULANCE TRANSPORT SERVICE BOARD	4/DP9806
Goulburn Ambulance Station,18 Clifford Street, Goulburn 2580	5		DP	9806	NEW SOUTH WALES AMBULANCE TRANSPORT SERVICE BOARD	5/DP9806
Goulburn Ambulance Station,18 Clifford Street,	6		DP	9806	NEW SOUTH WALES	6/DP9806

Page 28 of 58

26

Goulburn 2580

Walgett District Hospital Hope Street / Fox Street,
Walgett 2832

21

DP

750313

AMBULANCE TRANSPORT
SERVICE BOARD
THE WALGETT DISTRICT
HOSPITAL

21/DP750313

Walgett District Hospital Hope Street / Fox Street,
Walgett 2832

73

DP

750313

THE WALGETT DISTRICT
HOSPITAL

73/DP750313

Walgett District Hospital Hope Street / Fox Street,
Walgett 2832

2

DP

803866

THE WALGETT DISTRICT
HOSPITAL

2/DP803866

Balranald Ambulance Station Court Street, Balranald
2715

4

DP

579268

NEW SOUTH WALES
AMBULANCE BOARD

4/DP579268

Balranald Ambulance Station Court Street, Balranald
2715

1

DP

792299

THE HEALTH ADMINISTRATION
CORPORATION

1/DP792299

Brewarrina District Hospital Doyle Street, Brewarrina
2839

1

19

DP

758161

THE BREWARRINA DISTRICT
HOSPITAL

1/19/DP758161

Brewarrina District Hospital Doyle Street, Brewarrina
2839

2

19

DP

758161

THE BREWARRINA DISTRICT
HOSPITAL

2/19/DP758161

Urbenville District Hospital Roseberry, Beaury, Bonalbo
Street, Urbenville 2475

11

9

DP

759025

THE URBENVILLE AND
DISTRICT HOSPITAL

11/9/DP759025

Urbenville District Hospital Roseberry, Beaury, Bonalbo
Street, Urbenville 2475

12

9

DP

759025

THE URBENVILLE AND
DISTRICT HOSPITAL

12/9/DP759025

Casino Hospital Hotham North, Gitana Street, Casino
2470

24

DP

1196093

NORTHERN NSW LOCAL
HEALTH DISTRICT

24/DP1196093

Coleambally Ambulance Station Kingfisher Avenue,
Colcambally 2707

230

DP

250558

NEW SOUTH WALES
AMBULANCE BOARD

230/DP250558

Coleambally Ambulance Station Kingfisher Avenue,
Coleambally 2707

231

DP

250558

NEW SOUTH WALES
AMBULANCE BOARD

231/DP250558

Lismore Base Hospital Hunter Street, Lismore 2480

5

DP

17510

LISMORE BASE HOSPITAL

5/DP17510

Lismore Base Hospital Hunter Street, Lismore 2480

6

DP

17510

THE LISMORE BASE HOSPITAL

6/DP17510

Lismore Base Hospital Hunter Street, Lismore 2480

7

DP

17510

THE LISMORE BASE HOSPITAL

7/DP17510

Lismore Base Hospital Hunter Street, Lismore 2480

15

DP

17964

THE LISMORE BASE HOSPITALS

15/DP17964

Lismore Base Hospital Hunter Street, Lismore 2480

1

DP

317771

THE LISMORE BASE HOSPITAL

1/DP317771

Lismore Base Hospital Hunter Street, Lismore 2480

1

DP

317772

THE LISMORE BASE HOSPITAL

1/DP317772

Lismore Base Hospital Hunter Street, Lismore 2480

C

DP

347500

THE LISMORE BASE HOSPITAL

C/DP347500

Lismore Base Hospital Hunter Street, Lismore 2480

Page 29 of 58

Lismore Base Hospital Hunter Street, Lismore 2480	1	DP	350716	THE LISMORE BASE HOSPITAL	1/DP350716
Lismore Base Hospital Hunter Street, Lismore 2480	1	DP	350717	THE LISMORE BASE HOSPITAL	1/DP350717
Lismore Base Hospital Hunter Street, Lismore 2480	3	DP	383879	LISMORE BASE HOSPITAL	3/DP383879
Lismore Base Hospital Hunter Street, Lismore 2480	1	DP	511444	THE LISMORE BASE HOSPITAL	1/DP511444
Lismore Base Hospital Hunter Street, Lismore 2480	21	DP	589890	THE LISMORE BASE HOSPITAL	21/DP589890
Lismore Base Hospital Hunter Street, Lismore 2480	22	DP	589890	NORTHERN NSW LOCAL HEALTH DISTRICT	22/DP589890
Lismore Base Hospital Hunter Street, Lismore 2480	267	DP	755718	NORTHERN NSW LOCAL HEALTH DISTRICT	267/DP755718
Lismore Base Hospital Hunter Street, Lismore 2480	1	DP	820625	NORTH COAST AREA HEALTH SERVICE	1/DP820625
Lismore Base Hospital Hunter Street, Lismore 2480	10	DP	1109862	NORTH COAST AREA HEALTH SERVICE	10/DP1109862
Medical Centre, 29 Uralba Street, Lismore 2480	1	DP	120560	THE HEALTH ADMINISTRATION CORPORATION	1/DP120560
Cootamundra Ambulance Station 83 Parker Street, Cootamundra 2590	A	DP	349286	NEW SOUTH WALES AMBULANCE TRANSPORT SERVICE BOARD	A/DP349286
Nimbin Community Health Centre, 31 Cullen Street, Nimbin 2480	1	DP	1096006	NORTH COAST AREA HEALTH SERVICE	1/DP1096006
Temora District Hospital Kitchener Road, Temora 2666	1	DP	572392	THE TEMORA AND DISTRICT HOSPITAL	1/DP572392
Temora District Hospital Kitchener Road, Temora 2666	2	DP	572392	THE TEMORA AND DISTRICT HOSPITAL	2/DP572392
Temora District Hospital Kitchener Road, Temora 2666	2	DP	748864	THE TEMORA DISTRICT HOSPITAL	2/DP748864
Gundagai District Hospital William, Torr Street, Gundagai 2722	22	DP	1173233	MURRUMBIDGEE LOCAL HEALTH DISTRICT	22/DP1173233
Cootamundra Hospital Mackay Street, Dickson Street, Cootamundra 2590	100	DP	1167917	THE HEALTH ADMINISTRATION CORPORATION	100/DP1167917
Lockhart District Hospital Hebden Street, Lockhart 2656	1	DP	319733	MURRUMBIDGEE LOCAL HEALTH DISTRICT	1/DP319733
Lockhart District Hospital Hebden Street, Lockhart 2656	2	DP	319733	MURRUMBIDGEE LOCAL HEALTH DISTRICT	2/DP319733

2656	Lockhart District Hospital Hebden Street, Lockhart 2656	10	9	DP	758621	HEALTH DISTRICT MURRUMBIDGEE LOCAL HEALTH DISTRICT	10/9/DP758621
	Jerilderie District Hospital West Street, Jerilderie 2716	218		DP	411481	THE JERILDERIE DISTRICT HOSPITAL	218/DP411481
	Jerilderie District Hospital West Street, Jerilderie 2716	147		DP	756426	THE JERILDERIE DISTRICT HOSPITAL	147/DP756426
	Jerilderie District Hospital West Street, Jerilderie 2716	148		DP	756426	THE JERILDERIE DISTRICT HOSPITAL	148/DP756426
	Jerilderie District Hospital West Street, Jerilderie 2716	149		DP	756426	THE JERILDERIE DISTRICT HOSPITAL	149/DP756426
	Jerilderie District Hospital West Street, Jerilderie 2716	150		DP	756426	THE JERILDERIE DISTRICT HOSPITAL	150/DP756426
	Jerilderie District Hospital West Street, Jerilderie 2716	151		DP	756426	THE JERILDERIE DISTRICT HOSPITAL	151/DP756426
	Jerilderie District Hospital West Street, Jerilderie 2716	153		DP	756426	THE JERILDERIE DISTRICT HOSPITAL	153/DP756426
	Jerilderie District Hospital West Street, Jerilderie 2716	154		DP	756426	THE JERILDERIE DISTRICT HOSPITAL	154/DP756426
	Bega District Hospital McKee Avenue, Bega 2550	1		DP	233080	THE BEGA DISTRICT HOSPITAL	1/DP233080
	Bega District Hospital McKee Avenue, Bega 2550	2		DP	233080	THE BEGA DISTRICT HOSPITAL	2/DP233080
	Bega District Hospital McKee Avenue, Bega 2550	A		DP	351037	THE BEGA DISTRICT HOSPITAL	A/DP351037
	Bega District Hospital McKee Avenue, Bega 2550	B		DP	351037	THE BEGA DISTRICT HOSPITAL	B/DP351037
	Bega District Hospital McKee Avenue, Bega 2550	16		DP	1133958	THE BEGA DISTRICT HOSPITAL	16/DP1133958
	Bega District Hospital McKee Avenue, Bega 2550	2		DP	1243054	SOUTHERN NSW LOCAL HEALTH DISTRICT	2/DP1243054
	Batemans Bay Hospital 7 Pacific Street, Batemans Bay 2536	22		DP	1152713	GREATER SOUTHERN AREA HEALTH SERVICE	22/DP1152713
	Lockhart Ambulance Station Green Street / East Street, Lockhart 2656	1		DP	808328	HEALTH COMMISSION OF NEW SOUTH WALES	1/DP808328
	Moruya District Hospital River Street, Moruya 2537	1	7	DP	758710	THE MORUYA DISTRICT HOSPITAL	1/7/DP758710
	Moruya District Hospital River Street, Moruya 2537	4	7	DP	758710	THE MORUYA DISTRICT	4/7/DP758710

					HOSPITAL	
Boorowa District Hospital Dry, Jugiong, Ford, South Street, Boorowa 2586	1		DP	818278	MURRUMBIDGE LOCAL HEALTH DISTRICT	1/DP818278
Boorowa District Hospital Dry, Jugiong, Ford, South Street, Boorowa 2586	2		DP	818278	MURRUMBIDGE LOCAL HEALTH DISTRICT	2/DP818278
Temora Ambulance Station, 117 Hoskins Avenue, Temora 2666	7	14	DP	758957	NEW SOUTH WALES AMBULANCE TRANSPORT SERVICE BOARD	7/14/DP758957
Temora Ambulance Station, 117 Hoskins Avenue, Temora 2666	6A	14	DP	758957	NEW SOUTH WALES AMBULANCE TRANSPORT SERVICE BOARD	6A/14/DP758957
Braidwood District Hospital Monkitee Street, Braidwood 2622	1	29	DP	758152	THE BRAIDWOOD DISTRICT HOSPITAL	1/29/DP758152
Braidwood District Hospital Monkitee Street, Braidwood 2622	20		DP	818279	SOUTHERN NSW LOCAL HEALTH DISTRICT	20/DP818279
Braidwood District Hospital Monkitee Street, Braidwood 2622	21		DP	818279	SOUTHERN NSW LOCAL HEALTH DISTRICT	21/DP818279
Crookwell District Hospital 17 Kialla Road, Crookwell 2583	1		DP	936252	GREATER SOUTHERN AREA HEALTH SERVICE	1/DP936252
Goulburn Base Hospital Clifford Street / Goldsmith Street, Goulburn 2580	1		DP	133606	SOUTHERN NSW LOCAL HEALTH DISTRICT	1/DP133606
Goulburn Base Hospital Clifford Street / Goldsmith Street, Goulburn 2580	A		DP	153358	GREATER SOUTHERN AREA HEALTH SERVICE	A/DP153358
Goulburn Base Hospital Clifford Street / Goldsmith Street, Goulburn 2580	1	46	DP	758468	SOUTHERN NSW LOCAL HEALTH NETWORK	1/46/DP758468
Goulburn Base Hospital Clifford Street / Goldsmith Street, Goulburn 2580	2	46	DP	758468	SOUTHERN NSW LOCAL HEALTH NETWORK	2/46/DP758468
Goulburn Base Hospital Clifford Street / Goldsmith Street, Goulburn 2580	3	46	DP	758468	SOUTHERN NSW LOCAL HEALTH NETWORK	3/46/DP758468
Goulburn Base Hospital Clifford Street / Goldsmith Street, Goulburn 2580	4	46	DP	758468	SOUTHERN NSW LOCAL HEALTH NETWORK	4/46/DP758468
Goulburn Base Hospital Clifford Street / Goldsmith Street, Goulburn 2580	5	46	DP	758468	SOUTHERN NSW LOCAL HEALTH NETWORK	5/46/DP758468
Goulburn Base Hospital Clifford Street / Goldsmith Street, Goulburn 2580	6	46	DP	758468	SOUTHERN NSW LOCAL HEALTH NETWORK	6/46/DP758468

Goulburn Base Hospital Clifford Street / Goldsmith Street, Goulburn 2580	7	46	DP	758468	HEALTH NETWORK SOUTHERN NSW LOCAL HEALTH NETWORK	7/46/DP758468
Goulburn Base Hospital Clifford Street / Goldsmith Street, Goulburn 2580	8	46	DP	758468	HEALTH NETWORK SOUTHERN NSW LOCAL HEALTH NETWORK	8/46/DP758468
Goulburn Base Hospital Clifford Street / Goldsmith Street, Goulburn 2580	9	46	DP	758468	HEALTH NETWORK SOUTHERN NSW LOCAL HEALTH NETWORK	9/46/DP758468
Goulburn Base Hospital Clifford Street / Goldsmith Street, Goulburn 2580	10	46	DP	758468	HEALTH NETWORK SOUTHERN NSW LOCAL HEALTH NETWORK	10/46/DP758468
Young District Hospital, 68 Allanan Street, Young 2594	10	51	DP	759144	THE YOUNG DISTRICT HOSPITAL	10/51/DP759144
Young District Hospital, 68 Allanan Street, Young 2594	1		DP	1070392	SOUTHERN AREA HEALTH SERVICE	1/DP1070392
Young District Hospital, 68 Allanan Street, Young 2594	2		DP	1070392	GREATER SOUTHERN AREA HEALTH SERVICE	2/DP1070392
8 Balmoral Crescent, Lake Albert 2650	152		DP	251451	HEALTH COMMISSION OF NEW SOUTH WALES	152/DP251451
Yass District Hospital Meehan Street, Yass 2582	1		DP	731402	THE YASS DISTRICT HOSPITAL	1/DP731402
St John of God Hospital Bradley Street, Goulburn 2580	2		DP	707223	THE HEALTH ADMINISTRATION CORPORATION	2/DP707223
St George Hospital, 30-38 Belgrave Street, Kogarah 2217	1		DP	77531	SOUTHERN SYDNEY AREA HEALTH SERVICE	1/DP77531
St George Hospital, 30-38 Belgrave Street, Kogarah 2217	1		DP	82715	SOUTHERN SYDNEY AREA HEALTH SERVICE	1/DP82715
St George Hospital, 30-38 Belgrave Street, Kogarah 2217	17		DP	84115	SOUTHERN SYDNEY AREA HEALTH SERVICE	17/DP84115
St George Hospital, 30-38 Belgrave Street, Kogarah 2217	1		DP	85610	SOUTHERN SYDNEY AREA HEALTH SERVICE	1/DP85610
St George Hospital, 30-38 Belgrave Street, Kogarah 2217	1		DP	791072	SOUTH EASTERN SYDNEY LOCAL HEALTH DISTRICT	1/DP791072
St George Hospital, 30-38 Belgrave Street, Kogarah 2217	12		DP	800476	SOUTH EASTERN SYDNEY LOCAL HEALTH DISTRICT	12/DP800476
St George Hospital, 30-38 Belgrave Street, Kogarah 2217	1		DP	971532	THE ST GEORGE HOSPITAL	1/DP971532

St George Hospital, 30-38 Belgrave Street, Kogarah 2217	4		DP	971931	SOUTHERN SYDNEY AREA HEALTH SERVICE	4/DP971931
St George Hospital, 30-38 Belgrave Street, Kogarah 2217	1		DP	973811	THE ST GEORGE HOSPITAL	1/DP973811
St George Hospital, 30-38 Belgrave Street, Kogarah 2217	2		DP	973811	THE ST GEORGE HOSPITAL	2/DP973811
St George Hospital, 30-38 Belgrave Street, Kogarah 2217	1	C	DP	976627	SOUTH EASTERN SYDNEY LOCAL HEALTH DISTRICT	1/C/DP976627
St George Hospital, 30-38 Belgrave Street, Kogarah 2217	2	C	DP	976627	SOUTH EASTERN SYDNEY LOCAL HEALTH DISTRICT	2/C/DP976627
St George Hospital, 30-38 Belgrave Street, Kogarah 2217	3	C	DP	976627	SOUTH EASTERN SYDNEY LOCAL HEALTH DISTRICT	3/C/DP976627
St George Hospital, 30-38 Belgrave Street, Kogarah 2217	8	C	DP	976627	SOUTHERN SYDNEY AREA HEALTH SERVICE	8/C/DP976627
St George Hospital, 30-38 Belgrave Street, Kogarah 2217	9	C	DP	976627	ST GEORGE AREA HEALTH SERVICE	9/C/DP976627
St George Hospital, 30-38 Belgrave Street, Kogarah 2217	1	F	DP	976627	SOUTH EASTERN SYDNEY AND ILLAWARRA AREA HEALTH SERVICE	1/F/DP976627
St George Hospital, 30-38 Belgrave Street, Kogarah 2217	7		DP	1105995	SOUTH EASTERN SYDNEY & ILLAWARRA AREA HEALTH SERVICE	7/DP1105995
St George Hospital, 30-38 Belgrave Street, Kogarah 2217	1		DP	1130879	THE ST GEORGE HOSPITAL	1/DP1130879
St George Hospital, 30-38 Belgrave Street, Kogarah 2217	2		DP	1130879	THE ST GEORGE HOSPITAL	2/DP1130879
St George Hospital, 30-38 Belgrave Street, Kogarah 2217	3		DP	1130879	THE ST GEORGE HOSPITAL	3/DP1130879
St George Hospital, 30-38 Belgrave Street, Kogarah 2217	4		DP	1130879	THE ST GEORGE HOSPITAL	4/DP1130879
St George Hospital, 30-38 Belgrave Street, Kogarah 2217	5		DP	1130879	THE ST GEORGE HOSPITAL	5/DP1130879
St George Hospital, 30-38 Belgrave Street, Kogarah 2217	6		DP	1130879	THE ST GEORGE HOSPITAL	6/DP1130879

Narrandera Ambulance Station East Street / Elwin Street, Narrandera 2700	2		DP	14449	NEW SOUTH WALES AMBULANCE TRANSPORT SERVICE BOARD	2/DP14449
Narrandera Ambulance Station East Street / Elwin Street, Narrandera 2700	3		DP	14449	NEW SOUTH WALES AMBULANCE TRANSPORT SERVICE BOARD	3/DP14449
Narrandera Ambulance Station East Street / Elwin Street, Narrandera 2700	2		DP	14449	NEW SOUTH WALES AMBULANCE TRANSPORT SERVICE BOARD	2/DP14449
Narrandera Ambulance Station East Street / Elwin Street, Narrandera 2700	2		DP	14449	NEW SOUTH WALES AMBULANCE TRANSPORT SERVICE BOARD	2/DP14449
Narrandera Ambulance Station East Street / Elwin Street, Narrandera 2700	2		DP	14449	NEW SOUTH WALES AMBULANCE TRANSPORT SERVICE BOARD	2/DP14449
St George Hospital & Comm Health Service, 16-18 King Street, Rockdale 2216	1	5	DP	1547	HEALTH COMMISSION OF NEW SOUTH WALES	1/5/DP1547
St George Hospital & Comm Health Service, 16-18 King Street, Rockdale 2216	2	5	DP	1547	HEALTH COMMISSION OF NEW SOUTH WALES	2/5/DP1547
Ardlethan Ambulance Station, 11 Fisher Street, Ardlethan 2665	1		DP	586682	HEALTH ADMINISTRATION CORPORATION	1/DP586682
Sutherland Hospital Kingsway Road / Kareena Road, Miranda 2228	1		DP	119519	SOUTHEASTERN SYDNEY LOCAL HEALTH DISTRICT	1/DP119519
Sutherland Hospital Kingsway Road / Kareena Road, Miranda 2228	1		DP	432283	SOUTH EASTERN SYDNEY LOCAL HEALTH DISTRICT	1/DP432283
Sydney Hospital Macquarie Street, Sydney 2000	1		DP	119264	SOUTHEASTERN SYDNEY AND ILLAWARRA AREA HEALTH SERVICE	1/DP119264
Sydney Hospital Macquarie Street, Sydney 2000	101		DP	129490	SYDNEY HOSPITAL	101/DP129490
Sydney Hospital Macquarie Street, Sydney 2000	102		DP	129490	SYDNEY HOSPITAL	102/DP129490
Botany Ambulance Station, 776 Botany Road, Botany 2019	1		DP	36486	NEW SOUTH WALES AMBULANCE BOARD	1/DP36486
Busby Ambulance Station, 99 Cartwright Avenue, Busby 2168	1246		DP	539279	NEW SOUTH WALES AMBULANCE TRANSPORT SERVICE BOARD	1246/DP539279
Menai Community Health Centre, 32 Allison Crescent, Menai 2234	51		DP	836876	HEALTH & ADMINISTRATION CORPORATION	51/DP836876
Camden Ambulance Station, 77-79 Broughton Street,	1		DP	219957	NEW SOUTH WALES	1/DP219957

33

Camden 2570

AMBULANCE TRANSPORT
SERVICE BOARD

Camden Ambulance Station 77-79 Broughton Street Camden 2570		DP	300180	NEW SOUTH WALES AMBULANCE TRANSPORT SERVICE BOARD	1/DP399180
10 St Pauls Street, Randwick 2031	B	DP	156359	EASTERN SYDNEY AREA HEALTH SERVICE	B/DP156359
Prince of Wales/Sydney Childrens/Royal Hospital F61 High Street, Randwick 2031	1	DP	870720	SOUTH EASTERN SYDNEY LOCAL HEALTH DISTRICT	1/DP870720
Caringbah Ambulance Station 1106 Kareena Road Miranda 2228	1	DP	398975	NEW SOUTH WALES AMBULANCE TRANSPORT SERVICE BOARD	1/DP398975
Bigge Park Centre, 13 Elizabeth Street, Liverpool 2170	1	DP	532023	SOUTH WESTERN SYDNEY AREA HEALTH SERVICE	1/DP532023
Bigge Park Centre, 13 Elizabeth Street, Liverpool 2170	21	DP	717632	SOUTH WESTERN SYDNEY AREA HEALTH SERVICE	21/DP717632
Bankstown-Lidcombe Hospital, 68 Elderidge Road, Bankstown 2200	85	DP	14395	SOUTH WESTERN SYDNEY AREA HEALTH SERVICE	85/DP14395
Bankstown-Lidcombe Hospital, 68 Elderidge Road, Bankstown 2200	86	DP	14395	SOUTH WESTERN SYDNEY AREA HEALTH SERVICE	86/DP14395
Bankstown-Lidcombe Hospital, 68 Elderidge Road, Bankstown 2200	87	DP	14395	SOUTH WESTERN SYDNEY AREA HEALTH SERVICE	87/DP14395
Bankstown-Lidcombe Hospital, 68 Elderidge Road, Bankstown 2200	88	DP	14395	SOUTH WESTERN SYDNEY AREA HEALTH SERVICE	88/DP14395
Bankstown-Lidcombe Hospital, 68 Elderidge Road, Bankstown 2200	89	DP	14395	SOUTH WESTERN SYDNEY AREA HEALTH SERVICE	89/DP14395
Bankstown-Lidcombe Hospital, 68 Elderidge Road, Bankstown 2200	90	DP	14395	SOUTH WESTERN SYDNEY AREA HEALTH SERVICE	90/DP14395
Bankstown-Lidcombe Hospital, 68 Elderidge Road, Bankstown 2200	91	DP	14395	SOUTH WESTERN SYDNEY AREA HEALTH SERVICE	91/DP14395
Bankstown-Lidcombe Hospital, 68 Elderidge Road, Bankstown 2200	92	DP	14395	SOUTH WESTERN SYDNEY AREA HEALTH SERVICE	92/DP14395
Bankstown-Lidcombe Hospital, 68 Elderidge Road, Bankstown 2200	93	DP	14395	SOUTH WESTERN SYDNEY AREA HEALTH SERVICE	93/DP14395

Page 36 of 58

Page 37 of 58

Bankstown 2200				AREA HEALTH SERVICE	
Bankstown-Lidcombe Hospital, 68 Elderidge Road, Bankstown 2200	94	DP	14395	SOUTH WESTERN SYDNEY AREA HEALTH SERVICE	94/DP14395
Bankstown-Lidcombe Hospital, 68 Elderidge Road, Bankstown 2200	95	DP	14395	SOUTH WESTERN SYDNEY AREA HEALTH SERVICE	95/DP14395
Bankstown-Lidcombe Hospital, 68 Elderidge Road, Bankstown 2200	96	DP	14395	SOUTH WESTERN SYDNEY AREA HEALTH SERVICE	96/DP14395
Bankstown-Lidcombe Hospital, 68 Elderidge Road, Bankstown 2200	97	DP	14395	SOUTH WESTERN SYDNEY AREA HEALTH SERVICE	97/DP14395
Bankstown-Lidcombe Hospital, 68 Elderidge Road, Bankstown 2200	98	DP	14395	SOUTH WESTERN SYDNEY AREA HEALTH SERVICE	98/DP14395
Bankstown-Lidcombe Hospital, 68 Elderidge Road, Bankstown 2200	99	DP	14395	SOUTH WESTERN SYDNEY AREA HEALTH SERVICE	99/DP14395
Bankstown-Lidcombe Hospital, 68 Elderidge Road, Bankstown 2200	100	DP	14395	SOUTH WESTERN SYDNEY AREA HEALTH SERVICE	100/DP14395
Bankstown-Lidcombe Hospital, 68 Elderidge Road, Bankstown 2200	101	DP	14395	SOUTH WESTERN SYDNEY AREA HEALTH SERVICE	101/DP14395
Bankstown-Lidcombe Hospital, 68 Elderidge Road, Bankstown 2200	102	DP	14395	SOUTH WESTERN SYDNEY AREA HEALTH SERVICE	102/DP14395
Bankstown-Lidcombe Hospital, 68 Elderidge Road, Bankstown 2200	103	DP	14395	SOUTH WESTERN SYDNEY AREA HEALTH SERVICE	103/DP14395
Bankstown-Lidcombe Hospital, 68 Elderidge Road, Bankstown 2200	104	DP	14395	SOUTH WESTERN SYDNEY AREA HEALTH SERVICE	104/DP14395
Bankstown-Lidcombe Hospital, 68 Elderidge Road, Bankstown 2200	105	DP	14395	SOUTH WESTERN SYDNEY AREA HEALTH SERVICE	105/DP14395
Bankstown-Lidcombe Hospital, 68 Elderidge Road, Bankstown 2200	106	DP	14395	SOUTH WESTERN SYDNEY AREA HEALTH SERVICE	106/DP14395
Bankstown-Lidcombe Hospital, 68 Elderidge Road, Bankstown 2200	107	DP	14395	SOUTH WESTERN SYDNEY AREA HEALTH SERVICE	107/DP14395
Bankstown-Lidcombe Hospital, 68 Elderidge Road, Bankstown 2200	108	DP	14395	SOUTH WESTERN SYDNEY AREA HEALTH SERVICE	108/DP14395
Bankstown-Lidcombe Hospital, 68 Elderidge Road, Bankstown 2200	109	DP	14395	SOUTH WESTERN SYDNEY AREA HEALTH SERVICE	109/DP14395
Bankstown-Lidcombe Hospital, 68 Elderidge Road, Bankstown 2200	110	DP	14395	SOUTH WESTERN SYDNEY AREA HEALTH SERVICE	110/DP14395

Bankstown 2200				AREA HEALTH SERVICE	
Bankstown-Lidcombe Hospital, 68 Elderidge Road, Bankstown 2200	111	DP	14395	SOUTH WESTERN SYDNEY AREA HEALTH SERVICE	111/DP14395
Bankstown-Lidcombe Hospital, 68 Elderidge Road, Bankstown 2200	112	DP	14395	SOUTH WESTERN SYDNEY AREA HEALTH SERVICE	112/DP14395
Bankstown-Lidcombe Hospital, 68 Elderidge Road, Bankstown 2200	113	DP	14395	SOUTH WESTERN SYDNEY AREA HEALTH SERVICE	113/DP14395
Bankstown-Lidcombe Hospital, 68 Elderidge Road, Bankstown 2200	114	DP	14395	SOUTH WESTERN SYDNEY AREA HEALTH SERVICE	114/DP14395
Bankstown-Lidcombe Hospital, 68 Elderidge Road, Bankstown 2200	115	DP	14395	SOUTH WESTERN SYDNEY AREA HEALTH SERVICE	115/DP14395
Bankstown-Lidcombe Hospital, 68 Elderidge Road, Bankstown 2200	116	DP	14395	SOUTH WESTERN SYDNEY AREA HEALTH SERVICE	116/DP14395
Bankstown-Lidcombe Hospital, 68 Elderidge Road, Bankstown 2200	117	DP	14395	SOUTH WESTERN SYDNEY AREA HEALTH SERVICE	117/DP14395
Bankstown-Lidcombe Hospital, 68 Elderidge Road, Bankstown 2200	118	DP	14395	SOUTH WESTERN SYDNEY AREA HEALTH SERVICE	118/DP14395
Bankstown-Lidcombe Hospital, 68 Elderidge Road, Bankstown 2200	119	DP	14395	SOUTH WESTERN SYDNEY AREA HEALTH SERVICE	119/DP14395
Bankstown-Lidcombe Hospital, 68 Elderidge Road, Bankstown 2200	120	DP	14395	SOUTH WESTERN SYDNEY AREA HEALTH SERVICE	120/DP14395
Bankstown-Lidcombe Hospital, 68 Elderidge Road, Bankstown 2200	121	DP	14395	SOUTH WESTERN SYDNEY AREA HEALTH SERVICE	121/DP14395
Bankstown-Lidcombe Hospital, 68 Elderidge Road, Bankstown 2200	122	DP	14395	SOUTH WESTERN SYDNEY AREA HEALTH SERVICE	122/DP14395
Bankstown-Lidcombe Hospital, 68 Elderidge Road, Bankstown 2200	123	DP	14395	SOUTH WESTERN SYDNEY AREA HEALTH SERVICE	123/DP14395
Bankstown-Lidcombe Hospital, 68 Elderidge Road, Bankstown 2200	124	DP	14395	SOUTH WESTERN SYDNEY AREA HEALTH SERVICE	124/DP14395
Bankstown-Lidcombe Hospital, 68 Elderidge Road, Bankstown 2200	125	DP	14395	SOUTH WESTERN SYDNEY AREA HEALTH SERVICE	125/DP14395
Bankstown-Lidcombe Hospital, 68 Elderidge Road, Bankstown 2200	126	DP	14395	SOUTH WESTERN SYDNEY AREA HEALTH SERVICE	126/DP14395
Bankstown-Lidcombe Hospital, 68 Elderidge Road, Bankstown 2200	127	DP	14395	SOUTH WESTERN SYDNEY AREA HEALTH SERVICE	127/DP14395

Page 38 of 58

Bankstown 2200				AREA HEALTH SERVICE	
Bankstown-Lidcombe Hospital,68 Elderidge Road, Bankstown 2200	128	DP	14395	SOUTH WESTERN SYDNEY AREA HEALTH SERVICE	128/DP14395
Bankstown-Lidcombe Hospital,68 Elderidge Road, Bankstown 2200	129	DP	14395	SOUTH WESTERN SYDNEY AREA HEALTH SERVICE	129/DP14395
Bankstown-Lidcombe Hospital,68 Elderidge Road, Bankstown 2200	130	DP	14395	SOUTH WESTERN SYDNEY AREA HEALTH SERVICE	130/DP14395
Bankstown-Lidcombe Hospital,68 Elderidge Road, Bankstown 2200	131	DP	14395	SOUTH WESTERN SYDNEY AREA HEALTH SERVICE	131/DP14395
Bankstown-Lidcombe Hospital,68 Elderidge Road, Bankstown 2200	132	DP	14395	SOUTH WESTERN SYDNEY AREA HEALTH SERVICE	132/DP14395
Bankstown-Lidcombe Hospital,68 Elderidge Road, Bankstown 2200	133	DP	14395	SOUTH WESTERN SYDNEY AREA HEALTH SERVICE	133/DP14395
Bankstown-Lidcombe Hospital,68 Elderidge Road, Bankstown 2200	134	DP	14395	SOUTH WESTERN SYDNEY AREA HEALTH SERVICE	134/DP14395
Bankstown-Lidcombe Hospital,68 Elderidge Road, Bankstown 2200	135	DP	14395	SOUTH WESTERN SYDNEY AREA HEALTH SERVICE	135/DP14395
Bankstown-Lidcombe Hospital,68 Elderidge Road, Bankstown 2200	100	DP	867342	SOUTH WESTERN SYDNEY AREA HEALTH SERVICE	100/DP867342
Bankstown-Lidcombe Hospital,68 Elderidge Road, Bankstown 2200	101	DP	867342	SOUTH WESTERN SYDNEY AREA HEALTH SERVICE	101/DP867342
Camden District Hospital, Menangle Road, Camden 2570	73	DP	21405	SOUTH WESTERN SYDNEY AREA HEALTH SERVICE	73/DP21405
Camden District Hospital Menangle Road, Camden 2570	74	DP	21405	SOUTH WESTERN SYDNEY AREA HEALTH SERVICE	74/DP21405
Camden District Hospital, Menangle Road, Camden 2570	75	DP	21405	SOUTH WESTERN SYDNEY AREA HEALTH SERVICE	75/DP21405
Camden District Hospital Menangle Road, Camden 2570	76	DP	21405	SOUTH WESTERN SYDNEY AREA HEALTH SERVICE	76/DP21405
Camden District Hospital, Menangle Road, Camden 2570	77	DP	21405	SOUTH WESTERN SYDNEY AREA HEALTH SERVICE	77/DP21405
Camden District Hospital Menangle Road, Camden 2570	78	DP	21405	SOUTH WESTERN SYDNEY AREA HEALTH SERVICE	78/DP21405
Camden District Hospital, Menangle Road, Camden 2570	79	DP	21405	SOUTH WESTERN SYDNEY AREA HEALTH SERVICE	79/DP21405

Page 39 of 58

2570	Camden District Hospital Menangle Road, Camden	86		DP	21405	SOUTH WESTERN SYDNEY AREA HEALTH SERVICE	86/DP21405
2570	Camden District Hospital Menangle Road, Camden	1		DP	170265	SOUTH WESTERN SYDNEY AREA HEALTH SERVICE	1/DP170265
2570	Camden District Hospital Menangle Road, Camden	B		DP	387888	SOUTH WESTERN SYDNEY AREA HEALTH SERVICE	B/DP387888
2570	Camden District Hospital Menangle Road, Camden	2		DP	530480	SOUTH WESTERN SYDNEY AREA HEALTH SERVICE	2/DP530480
2570	Camden District Hospital Menangle Road, Camden	1		DP	550959	HEALTH COMMISSION OF NEW SOUTH WALES	1/DP550959
2570	Camden District Hospital Menangle Road, Camden	2		DP	550959	SOUTH WESTERN SYDNEY AREA HEALTH SERVICE	2/DP550959
	Yawarra Living Skills Centre, 122 Chapel Road, Bankstown 2200	13		DP	531759	SOUTH WESTERN SYDNEY AREA HEALTH SERVICE	13/DP531759
	Fairfield Community Health Centre Mitchell Street Carramar 2163	915		DP	803729	FAIRFIELD DISTRICT HOSPITAL	915/DP803729
	Ingleburn Community Health Centre, 57-59 Cumberland Road, Ingleburn 2565	14	8	DP	2913	HEALTH COMMISSION OF NEW SOUTH WALES	14/8/DP2913
	Ingleburn Community Health Centre, 57-59 Cumberland Road, Ingleburn 2565	15	8	DP	2913	HEALTH COMMISSION OF NEW SOUTH WALES	15/8/DP2913
	Picton Lakes Village, 155 East Parade, Buxton 2571	15		DP	1129966	SYDNEY SOUTH WEST AREA HEALTH SERVICE	15/DP1129966
	Engadine Ambulance Station, 7-9 Mianga Avenue, Engadine 2233	31		DP	29883	HEALTH COMMISSION OF NEW SOUTH WALES	31/DP29883
	Engadine Ambulance Station, 7-9 Mianga Avenue, Engadine 2233	32		DP	29883	HEALTH COMMISSION OF NEW SOUTH WALES	32/DP29883
	Ilfracombe Youth Health Service, 4 Langdon Avenue, Campbelltown 2560	G		DP	30427	SOUTH WESTERN SYDNEY AREA HEALTH SERVICE	G/DP30427
	Karinya House Living Skills Centre, 103 Hoddle Avenue, Bradbury 2560	456		DP	27395	SOUTH WESTERN SYDNEY AREA HEALTH SERVICE	456/DP27395
	Liverpool Karitane Family Day Care Centre, 10 Murphy Avenue, Liverpool 2170	18		DP	238638	HEALTH ADMINISTRATION CORPORATION	18/DP238638
	Ettalong Ambulance Station Ocean View Road,	7	3	DP	5298	NEW SOUTH WALES	7/3/DP5298

Page 40 of 58

38

Ettalong Beach 2257

AMBULANCE TRANSPORT
SERVICE BOARD

Ettalong Ambulance Station, Ocean View Road Ettalong Beach 2257	8	DP	5298	NEW SOUTH WALES AMBULANCE TRANSPORT SERVICE BOARD	8/3/DP5298
Murwillumbah Hospital, Karramul Street / Ewing Street, Murwillumbah 2484	7	DP	8520	NORTHERN RIVERS AREA HEALTH SERVICE	7/DP8520
Murwillumbah Hospital, Karramul Street / Ewing Street, Murwillumbah 2484	8	DP	8520	NORTHERN RIVERS AREA HEALTH SERVICE	8/DP8520
Murwillumbah Hospital, Karramul Street / Ewing Street, Murwillumbah 2484	9	DP	8520	NORTHERN RIVERS AREA HEALTH SERVICE	9/DP8520
Murwillumbah Hospital, Karramul Street / Ewing Street, Murwillumbah 2484	1	DP	722529	NORTHERN RIVERS AREA HEALTH SERVICE	1/DP722529
Blue Mountains District Anzac Memorial Hospital, 173- 181 Great Western Highway, Katoomba 2780	1	DP	131070	NEPEAN BLUE MOUNTAINS LOCAL HEALTH DISTRICT	1/DP131070
Blue Mountains District Anzac Memorial Hospital, 173- 181 Great Western Highway, Katoomba 2780	2	DP	131070	NEPEAN BLUE MOUNTAINS LOCAL HEALTH DISTRICT	2/DP131070
Blue Mountains District Anzac Memorial Hospital, 173- 181 Great Western Highway, Katoomba 2780	A	DP	317552	NEPEAN BLUE MOUNTAINS LOCAL HEALTH DISTRICT	A/DP317552
Blue Mountains District Anzac Memorial Hospital, 173- 181 Great Western Highway, Katoomba 2780	B	DP	317552	NEPEAN BLUE MOUNTAINS LOCAL HEALTH DISTRICT	B/DP317552
Blue Mountains District Anzac Memorial Hospital, 173- 181 Great Western Highway, Katoomba 2780	A	DP	397571	SYDNEY WEST AREA HEALTH SERVICE	A/DP397571
Governor Phillip Hospital, 64 GERRARD STREET, PERTH 2750	11	DP	1193133	NEPEAN BLUE MOUNTAINS LOCAL HEALTH NETWORK	11/DP1193133
Springwood Hospital, 7 Huntley Grange Road, Yellow Rock 2777	178	DP	16995	HEALTH COMMISSION OF NEW SOUTH WALES	178/DP16995
Springwood Hospital, 7 Huntley Grange Road, Yellow Rock 2777	179	DP	16995	HEALTH COMMISSION OF NEW SOUTH WALES	179/DP16995
Springwood Hospital, 7 Huntley Grange Road, Yellow Rock 2777	180	DP	16995	HEALTH COMMISSION OF NEW SOUTH WALES	180/DP16995
Springwood Hospital, 7 Huntley Grange Road, Yellow Rock 2777	181	DP	16995	HEALTH COMMISSION OF NEW SOUTH WALES	181/DP16995
Springwood Hospital, 7 Huntley Grange Road, Yellow Rock 2777	217	DP	16995	HEALTH COMMISSION OF NEW SOUTH WALES	217/DP16995

Page 41 of 58

Rock 2777

SOUTH WALES

Springwood Hospital,7 Huntley Grange Road, Yellow Rock 2777	218	DP	16995	HEALTH COMMISSION OF NEW SOUTH WALES	218/DP16995
Springwood Hospital,7 Huntley Grange Road, Yellow Rock 2777	219	DP	16995	HEALTH COMMISSION OF NEW SOUTH WALES	219/DP16995
Springwood Hospital,7 Huntley Grange Road, Yellow Rock 2777	33	DP	27035	HEALTH COMMISSION OF NEW SOUTH WALES	33/DP27035
Springwood Hospital,7 Huntley Grange Road, Yellow Rock 2777	34	DP	27035	HEALTH COMMISSION OF NEW SOUTH WALES	34/DP27035
Springwood Hospital,7 Huntley Grange Road, Yellow Rock 2777	35	DP	27035	HEALTH COMMISSION OF NEW SOUTH WALES	35/DP27035
Springwood Hospital,7 Huntley Grange Road, Yellow Rock 2777	36	DP	27035	HEALTH COMMISSION OF NEW SOUTH WALES	36/DP27035
Springwood Hospital,7 Huntley Grange Road, Yellow Rock 2777	37	DP	27035	HEALTH COMMISSION OF NEW SOUTH WALES	37/DP27035
Springwood Hospital,7 Huntley Grange Road, Yellow Rock 2777	38	DP	27035	HEALTH COMMISSION OF NEW SOUTH WALES	38/DP27035
Springwood Hospital,7 Huntley Grange Road, Yellow Rock 2777	39	DP	27035	HEALTH COMMISSION OF NEW SOUTH WALES	39/DP27035
Springwood Hospital,7 Huntley Grange Road, Yellow Rock 2777	40	DP	27035	HEALTH COMMISSION OF NEW SOUTH WALES	40/DP27035
Springwood Hospital,7 Huntley Grange Road, Yellow Rock 2777	41	DP	27035	HEALTH COMMISSION OF NEW SOUTH WALES	41/DP27035
Springwood Hospital,7 Huntley Grange Road, Yellow Rock 2777	47	DP	27035	HEALTH COMMISSION OF NEW SOUTH WALES	47/DP27035
Springwood Hospital,7 Huntley Grange Road, Yellow Rock 2777	48	DP	27035	HEALTH COMMISSION OF NEW SOUTH WALES	48/DP27035
Springwood Hospital,7 Huntley Grange Road, Yellow Rock 2777	49	DP	27035	HEALTH COMMISSION OF NEW SOUTH WALES	49/DP27035
Springwood Hospital,7 Huntley Grange Road, Yellow Rock 2777	50	DP	27035	HEALTH COMMISSION OF NEW SOUTH WALES	50/DP27035
Springwood Hospital,7 Huntley Grange Road, Yellow Rock 2777	51	DP	27035	HEALTH COMMISSION OF NEW SOUTH WALES	51/DP27035
Springwood Hospital,7 Huntley Grange Road, Yellow Rock 2777	52	DP	27035	HEALTH COMMISSION OF NEW SOUTH WALES	52/DP27035

Page 42 of 58

Rock 2777					SOUTH WALES	
Springwood Hospital, 7 Huntley Grange Road, Yellow Rock 2777	53	DP	27035	HEALTH COMMISSION OF NEW SOUTH WALES	53/DP27035	
Springwood Hospital, 7 Huntley Grange Road, Yellow Rock 2777	54	DP	27035	HEALTH COMMISSION OF NEW SOUTH WALES	54/DP27035	
Springwood Hospital, 7 Huntley Grange Road, Yellow Rock 2777	55	DP	27035	HEALTH COMMISSION OF NEW SOUTH WALES	55/DP27035	
Blacktown Hospital, 18 Blacktown Road, Blacktown 2148	300	DP	15914	BLACKTOWN DISTRICT HOSPITAL	300/DP15914	
Blacktown Hospital, 18 Blacktown Road, Blacktown 2148	301	DP	15914	BLACKTOWN DISTRICT HOSPITAL	301/DP15914	
Blacktown Hospital, 18 Blacktown Road, Blacktown 2148	306	DP	15914	BLACKTOWN DISTRICT HOSPITAL	306/DP15914	
Blacktown Hospital, 18 Blacktown Road, Blacktown 2148	308	DP	15914	BLACKTOWN DISTRICT HOSPITAL	308/DP15914	
Blacktown Hospital, 18 Blacktown Road, Blacktown 2148	3	DP	71010	WESTERN SYDNEY LOCAL HEALTH DISTRICT	3/DP71010	
Blacktown Hospital, 18 Blacktown Road, Blacktown 2148	1	DP	128344	WESTERN SYDNEY LOCAL HEALTH DISTRICT	1/DP128344	
Blacktown Hospital, 18 Blacktown Road, Blacktown 2148	1	DP	730307	THE BLACKTOWN DISTRICT HOSPITAL	1/DP730307	
Hills Community Health Centre, 183-187 Excelsior Avenue, Castle Hill 2154	2	DP	794115	HEALTH COMMISSION OF NEW SOUTH WALES	2/DP794115	
Merrylands Community Health Centre, 14 Memorial Avenue, Merrylands 2160	1	DP	563332	HEALTH COMMISSION OF NEW SOUTH WALES	1/DP563332	
Westmead Hospital Darcy Road / Hawkesbury Road, Westmead 2145	1	DP	1090838	HEALTH COMMISSION OF NEW SOUTH WALES	1/DP1090838	
Marrickville Ambulance Station, 158 Edinburgh Road, Marrickville 2204	2	DP	13013	NEW SOUTH WALES AMBULANCE TRANSPORT SERVICE BOARD	2/DP13013	
Marrickville Ambulance Station, 158 Edinburgh Road, Marrickville 2204	3	DP	13013	NEW SOUTH WALES AMBULANCE TRANSPORT SERVICE BOARD	3/DP13013	
Auburn District Hospital, 39-41 Norval Street, Auburn 2146	1	DP	873	WESTERN SYDNEY LOCAL HEALTH DISTRICT	1/DP873	

2144	Auburn District Hospital, 39-41 Norval Street, Auburn	2	1	DP	873	WESTERN SYDNEY LOCAL HEALTH DISTRICT	2/1/DP873
2144	Auburn District Hospital, 39-41 Norval Street, Auburn	3	1	DP	873	WESTERN SYDNEY LOCAL HEALTH DISTRICT	3/1/DP873
2144	Auburn District Hospital, 39-41 Norval Street, Auburn	4	1	DP	873	WESTERN SYDNEY LOCAL HEALTH DISTRICT	4/1/DP873
2144	Auburn District Hospital, 39-41 Norval Street, Auburn	3	3	DP	873	WESTERN SYDNEY LOCAL HEALTH DISTRICT	3/3/DP873
2144	Auburn District Hospital, 39-41 Norval Street, Auburn	5	4	DP	873	WESTERN SYDNEY LOCAL HEALTH DISTRICT	5/4/DP873
2144	Auburn District Hospital, 39-41 Norval Street, Auburn	6	4	DP	873	WESTERN SYDNEY LOCAL HEALTH DISTRICT	6/4/DP873
2144	Auburn District Hospital, 39-41 Norval Street, Auburn	7	4	DP	873	WESTERN SYDNEY LOCAL HEALTH DISTRICT	7/4/DP873
2144	Auburn District Hospital, 39-41 Norval Street, Auburn	8	4	DP	873	WESTERN SYDNEY LOCAL HEALTH DISTRICT	8/4/DP873
2144	Auburn District Hospital, 39-41 Norval Street, Auburn	9	4	DP	873	WESTERN SYDNEY LOCAL HEALTH DISTRICT	9/4/DP873
2144	Auburn District Hospital, 39-41 Norval Street, Auburn	10	4	DP	873	WESTERN SYDNEY LOCAL HEALTH DISTRICT	10/4/DP873
2144	Auburn District Hospital, 39-41 Norval Street, Auburn	11	4	DP	873	WESTERN SYDNEY LOCAL HEALTH DISTRICT	11/4/DP873
2144	Auburn District Hospital, 39-41 Norval Street, Auburn	12	4	DP	873	WESTERN SYDNEY LOCAL HEALTH DISTRICT	12/4/DP873
2144	Auburn District Hospital, 39-41 Norval Street, Auburn	13	4	DP	873	WESTERN SYDNEY LOCAL HEALTH DISTRICT	13/4/DP873
2144	Auburn District Hospital, 39-41 Norval Street, Auburn	14	4	DP	873	WESTERN SYDNEY LOCAL HEALTH DISTRICT	14/4/DP873
2144	Auburn District Hospital, 39-41 Norval Street, Auburn	15	4	DP	873	WESTERN SYDNEY LOCAL HEALTH DISTRICT	15/4/DP873
2144	Auburn District Hospital, 39-41 Norval Street, Auburn	16	4	DP	873	WESTERN SYDNEY LOCAL HEALTH DISTRICT	16/4/DP873
	Auburn District Hospital, 39-41 Norval Street, Auburn	B		DP	102993	WESTERN SYDNEY LOCAL	B/DP102993

Page 44 of 58

42

2144

HEALTH DISTRICT

Auburn District Hospital,39-41 Norval Street, Auburn 2144	X	DP	102994	WESTERN SYDNEY LOCAL HEALTH DISTRICT	X/DP102994
Auburn District Hospital,39-41 Norval Street, Auburn 2144	1	DP	521293	WESTERN SYDNEY LOCAL HEALTH DISTRICT	1/DP521293
201 Auburn Road, Auburn,2144	27	DP	8556	HEALTH AND ADMINISTRATION CORPORATION	27/DP8556
Marsden Hospital,28 Railway Parade, Westmead 2145	6	DP	1077852	HEALTH COMMISSION OF NEW SOUTH WALES	6/DP1077852
Parramatta Health Service and Medical Museum,158 Marsden Street, Parramatta 2150	23	DP	1173876	WESTERN SYDNEY LOCAL HEALTH DISTRICT	23/DP1173876
Parramatta Health Service and Medical Museum,158 Marsden Street, Parramatta 2150	Part 35	DP	1206876	GOVERNMENT PROPERTY NSW, WESTERN SYDNEY LOCAL HEALTH DISTRICT	Part 35/DP1206876 being that part owned by Western Sydney Local Health District
Singleton Ambulance Station,95 George Street Singleton 2330	13	DP	520823	NEW SOUTH WALES AMBULANCE BOARD	13/DP520823
Singleton Ambulance Station,95 George Street, Singleton 2330	70	DP	572542	NEW SOUTH WALES AMBULANCE BOARD	70/DP572542
Naremburn Ambulance Station,16 Slade Street, Naremburn 2065	19	DP	76915	NEW SOUTH WALES AMBULANCE TRANSPORT SERVICE BOARD	19/DP76915
Naremburn Ambulance Station,16 Slade Street, Naremburn 2065	20	DP	557455	NEW SOUTH WALES AMBULANCE TRANSPORT SERVICE BOARD	20/DP557455
Narrabeen Ambulance Station,1391 Pittwater Road, Narrabeen 2101	A	DP	415254	THE NEW SOUTH WALES AMBULANCE TRANSPORT SERVICE BOARD	A/DP415254
Picton Ambulance Station,77 Argyle Street, Picton 2571	8	DP	1057352	THE HEALTH COMMISSION OF NEW SOUTH WALES	8/DP1057352
Point Clare Ambulance Station,Brisbane Water Drive, 45	45	DP	238829	NEW SOUTH WALES	45/DP238829

Page 45 of 58

Point Clare 2250					AMBULANCE TRANSPORT SERVICE BOARD	
Point Clare Ambulance Station Brisbane Water Drive, Point Clare 2250	46		DP	238829	NEW SOUTH WALES AMBULANCE TRANSPORT SERVICE BOARD	46/DP238829
Springwood Ambulance Station, 18 Ferguson Road, Yellow Rock 2777	1		DP	654537	NEW SOUTH WALES AMBULANCE TRANSPORT SERVICE BOARD	1/DP654537
Springwood Ambulance Station, 18 Ferguson Road, Yellow Rock 2777	145		DP	751635	NEW SOUTH WALES AMBULANCE TRANSPORT SERVICE BOARD	145/DP751635
Toukley Ambulance Station, 240 Main Road, Toukley 2263	11		DP	1243822	NEW SOUTH WALES AMBULANCE TRANSPORT SERVICE BOARD	11/DP1243822
Wahroonga Ambulance Station, 60 Isis Street, Wahroonga 2076	2		DP	2753	NEW SOUTH WALES AMBULANCE TRANSPORT SERVICE BOARD	2/DP2753
Warragamba Ambulance Station, 20 Weir Road, Fifth Street, Warragamba 2752	221		DP	210650	NEW SOUTH WALES AMBULANCE TRANSPORT SERVICE BOARD	221/DP210650
Wyong Ambulance Station, 128 Pacific Highway, Wyong 2259	2		DP	203172	NEW SOUTH WALES AMBULANCE TRANSPORT SERVICE BOARD	2/DP203172
Terrigal Ambulance Station, 318 Terrigal Drive, Terrigal 2260	12		DP	1187594	HEALTH COMMISSION OF NEW SOUTH WALES	12/DP1187594
Stockton Ambulance Station, 48 Hereford Street, Stockton 2295	27	12	DP	758929	NEW SOUTH WALES AMBULANCE TRANSPORT SERVICE BOARD	27/12/DP758929
Tea Gardens Ambulance Station, 101-103 Myall Street, Tea Gardens 2324	1		DP	197236	HEALTH ADMINISTRATION COMMISSION	1/DP197236
Narromine Ambulance Station, Dandallow Ellengerah Street, Narromine 2821	4	6	DP	758759	NEW SOUTH WALES AMBULANCE TRANSPORT SERVICE BOARD	4/6/DP758759

Page 46 of 58

44

Grenfell Ambulance Station Main Street, Grenfell 2810	4	3	DP	758473	NEW SOUTH WALES AMBULANCE TRANSPORT SERVICE BOARD	4/3/DP758473
Lithgow Ambulance Station Railway Street / Clarice Street, Lithgow 2790	2	40	DP	3466	NEW SOUTH WALES AMBULANCE TRANSPORT SERVICE BOARD	2/40/DP3466
Lithgow Ambulance Station Railway Street / Clarice Street, Lithgow 2790			DP	666762	NEW SOUTH WALES AMBULANCE TRANSPORT SERVICE BOARD	1/DP666762
Lithgow Ambulance Station Railway Street / Clarice Street, Lithgow 2790	1		DP	1115521	NEW SOUTH WALES AMBULANCE TRANSPORT SERVICES BOARD	1/DP1115521
Parkes Ambulance Station 17 Bushman Street, Parkes 2870	A		DP	333819	THE NEW SOUTH WALES AMBULANCE TRANSPORT SERVICE BOARD	A/DP333819
Parkes Ambulance Station, 17 Bushman Street, Parkes 2870	1		DP	338291	NEW SOUTH WALES AMBULANCE TRANSPORT SERVICE BOARD	1/DP338291
Parkes Ambulance Station 17 Bushman Street, Parkes 2870			DP	348553	NEW SOUTH WALES AMBULANCE TRANSPORT SERVICE BOARD	1/DP348553
Parkes Ambulance Station, 17 Bushman Street, Parkes 2870	X		DP	371337	NEW SOUTH WALES AMBULANCE TRANSPORT SERVICE BOARD	X/DP371337
Trundle Ambulance Station Forbes Street Maloney Lane Trundle 2875	1		DP	433865	NEW SOUTH WALES AMBULANCE TRANSPORT SERVICE BOARD	1/DP433865
Baradine Ambulance Station, 337 Narren Street, Baradine 2396	6	23	DP	758051	NEW SOUTH WALES AMBULANCE BOARD	6/23/DP758051
Baradine Ambulance Station 337 Narren Street, Baradine 2396	1		DP	1116668	NEW SOUTH WALES AMBULANCE BOARD	1/DP1116668
Walgett Ambulance Station, 93 Euroka Street, Walgett 2832	25		DP	236702	NEW SOUTH WALES AMBULANCE BOARD	25/DP236702

Page 47 of 58

Glen Innes Ambulance Station Manns Lane, Glen Innes 2370	5		DP	5003	NEW SOUTH WALES AMBULANCE TRANSPORT SERVICE BOARD	5/DP5003
Glen Innes Ambulance Station Manns Lane, Glen Innes 2370	1		DP	963575	NEW SOUTH WALES AMBULANCE TRANSPORT SERVICE BOARD	1/DP963575
Brewarrina Ambulance Station 7-9 Wilson Street, Brewarrina 2839	1		DP	228814	HEALTH COMMISSION OF NEW SOUTH WALES	1/DP228814
Brewarrina Ambulance Station 7-9 Wilson Street, Brewarrina 2839	12		DP	228814	NEW SOUTH WALES AMBULANCE TRANSPORT SERVICE BOARD	12/DP228814
Broken Hill Ambulance Station 243-245 Wills Street, Broken Hill 2880	2		DP	602412	HEALTH COMMISSION OF NEW SOUTH WALES	2/DP602412
Collarenebri Ambulance Station Herbert, Earl Street, Collarenebri 2833	1		DP	437382	NEW SOUTH WALES AMBULANCE BOARD	1/DP437382
Collarenebri Ambulance Station Herbert, Earl Street, Collarenebri 2833	6	4	DP	758262	NEW SOUTH WALES AMBULANCE TRANSPORT SERVICE BOARD	6/4/DP758262
Coonabarabran Ambulance Station Cassilis, Cowper Street, Coonabarabran 2357	467		DP	753378	NEW SOUTH WALES AMBULANCE TRANSPORT SERVICE BOARD	467/DP753378
Gulgong Ambulance Station Robinson, Medley Street, Gulgong 2852	8	28	DP	758482	THE NEW SOUTH WALES AMBULANCE TRANSPORT SERVICE BOARD	8/28/DP758482
Mudgee Ambulance Station 72 Gladstone Street, Mudgee 2850			DP	84508	NEW SOUTH WALES AMBULANCE TRANSPORT SERVICE BOARD	1/DP84508
Bingara District Hospital Kerra Road / Borah Road, Bingara 2404	3		DP	1208986	BINGARA DISTRICT HOSPITAL	3/DP1208986
Bingara District Hospital Kerra Road / Borah Road, Bingara 2404	4		DP	1208986	BINGARA DISTRICT HOSPITAL	4/DP1208986
White Cliffs Hospital Johnson Street, White Cliffs 2836	149		DP	757488	FAR WEST HEALTH SERVICE	149/DP757488
Moree Hospital Alice Street, Moree 2400	1		DP	254003	THE MOREE DISTRICT	1/DP254003

HOSPITAL					
Moree Hospital, Alice Street, Moree 2400	11	DP	1113157	HUNTER & NEW ENGLAND AREA HEALTH SERVICE	11/DP1113157
22 Fullagar Road, Wentworthville 2145	46	DP	10054	WESTERN SYDNEY LOCAL HEALTH DISTRICT	46/DP10054
10 Tirzah Street, Moree 2400	7	DP	217137	THE MOREE DISTRICT HOSPITAL	7/DP217137
Bowral and District Hospital Bowral Street / Mona Road, Bowral 2576	3	DP	858938	SOUTH WESTERN SYDNEY AREA HEALTH SERVICE	3/DP858938
Bowral and District Hospital Bowral Street / Mona Road, Bowral 2576	4	DP	858938	SOUTH WESTERN SYDNEY AREA HEALTH SERVICE	4/DP858938
Royal North Shore Hospital Pacific Highway, St Leonards 2065	102	DP	1075748	HEALTH ADMINISTRATION CORPORATION	102/DP1075748
Royal North Shore Hospital Pacific Highway, St Leonards 2065	2	DP	1158469	NORTHERN SYDNEY LOCAL HEALTH DISTRICT	2/DP1158469
Croydon Health Centre 24 Liverpool Road, Croydon 2132	1	DP	1073577	CENTRAL SYDNEY AREA HEALTH SERVICE	1/DP1073577
Croydon Health Centre 24 Liverpool Road, Croydon 2132	2	DP	1073577	CENTRAL SYDNEY AREA HEALTH SERVICE	2/DP1073577
Warialda District Hospital 146-150 Long Street Warialda 2402	8	DP	255949	WARIALDA DISTRICT HOSPITAL	8/DP255949
Baradine Hospital Macquarie, Darling Street, Baradine 2396	2	DP	758051	THE COONABARABRAN DISTRICT HOSPITAL	2/31/DP758051
Baradine Hospital Macquarie, Darling Street, Baradine 2396	4	DP	758051	MACQUARIE AREA HEALTH SERVICE	4/31/DP758051
Coolah District Hospital Hospital, Martin Street, Coolah 2843	29	DP	925514	THE COOLAH DISTRICT HOSPITAL	29/DP925514
Living Skills/Starts The Horsley Drive, Fairfield 2165	917	DP	855880	SOUTH WESTERN SYDNEY AREA HEALTH SERVICE	917/DP855880
Gulgong District Hospital Wellington Road, Gulgong 2852	195	DP	755434	THE GULGONG DISTRICT HOSPITAL	195/DP755434
Gulgong District Hospital Wellington Road, Gulgong 2852	196	DP	755434	THE GULGONG DISTRICT HOSPITAL	196/DP755434
Belmont Ambulance Station, 8 Herbert Street, Belmont	18	K	DP 9457	NEW SOUTH WALES	18/K/DP9457

Page 49 of 58

2280

AMBULANCE TRANSPORT
SERVICE BOARD

Manilla Ambulance Station Strafford Street / Arthur Street / Manilla 2346	A	DP	366350	NEW SOUTH WALES AMBULANCE TRANSPORT SERVICE BOARD	A/DP366350	
Mudgee District Hospital Nicholson Street / Lewis Street, Mudgee 2850	5	64	DP	758721	GREATER WESTERN AREA HEALTH SERVICE	5/64/DP758721
Mudgee District Hospital Nicholson Street / Lewis Street / Mudgee 2850	11	64	DP	758721	GREATER WESTERN AREA HEALTH SERVICE	11/64/DP758721
Mudgee District Hospital Nicholson Street / Lewis Street, Mudgee 2850	1		DP	845336	THE MUDGEE DISTRICT HOSPITAL	1/DP845336
Mudgee District Hospital Nicholson Street / Lewis Street / Mudgee 2850	2		DP	845336	THE MUDGEE DISTRICT HOSPITAL	2/DP845336
Mudgee District Hospital Nicholson Street / Lewis Street, Mudgee 2850	2		DP	1140724	GREATER WESTERN AREA HEALTH SERVICE	2/DP1140724
Forster Living Skills Centre 76 Breckenridge Street / Forster 2428	7		DP	25201	HEALTH ADMINISTRATION CORPORATION	7/DP25201
Royal Prince Alfred Hospital Missenden Road, Camperdown 2050	124		SP	46789	SYDNEY SOUTH WEST AREA HEALTH SERVICE	124/SP46789
Royal Prince Alfred Hospital Missenden Road, Camperdown 2050	143		SP	46789	SYDNEY SOUTH WEST AREA HEALTH SERVICE	143/SP46789
Royal Prince Alfred Hospital Missenden Road, Camperdown 2050	1		DP	66645	SYDNEY LOCAL HEALTH DISTRICT	1/DP66645
Royal Prince Alfred Hospital Missenden Road, Camperdown 2050	1		DP	74291	SYDNEY LOCAL HEALTH DISTRICT	1/DP74291
Royal Prince Alfred Hospital Missenden Road, Camperdown 2050	1		DP	79561	SYDNEY LOCAL HEALTH DISTRICT	1/DP79561
Royal Prince Alfred Hospital Missenden Road, Camperdown 2050	1		DP	79785	SYDNEY LOCAL HEALTH DISTRICT	1/DP79785
Royal Prince Alfred Hospital Missenden Road, Camperdown 2050	1		DP	116729	SYDNEY LOCAL HEALTH DISTRICT	1/DP116729
Royal Prince Alfred Hospital Missenden Road, Camperdown 2050	1		DP	133045	SYDNEY LOCAL HEALTH DISTRICT	1/DP133045
Royal Prince Alfred Hospital Missenden Road,	1		DP	721834	SYDNEY LOCAL HEALTH	1/DP721834

Page 50 of 58

Camperdown 2050				DISTRICT	
Royal Prince Alfred Hospital Missenden Road Camperdown 2050	1	DP	860610	SYDNEY LOCAL HEALTH DISTRICT	1/DP860610
Royal Prince Alfred Hospital Missenden Road, Camperdown 2050	78	DP	866035	SYDNEY SOUTH WEST AREA HEALTH SERVICE	78/DP866035
Royal Prince Alfred Hospital Missenden Road Camperdown 2050	4	DP	880430	SYDNEY LOCAL HEALTH DISTRICT	4/DP880430
Royal Prince Alfred Hospital Missenden Road, Camperdown 2050	5	DP	880430	SYDNEY LOCAL HEALTH DISTRICT	5/DP880430
Royal Prince Alfred Hospital Missenden Road Camperdown 2050	1000	DP	1159799	SYDNEY LOCAL HEALTH DISTRICT	1000/DP1159799
Royal Prince Alfred Hospital Missenden Road, Camperdown 2050	101	DP	1179349	SYDNEY LOCAL HEALTH DISTRICT	101/DP1179349
Ulladulla Community Mental Health Centre 100 St Vincent Street Ulladulla 2539	1	DP	610880	HEALTH ADMINISTRATION CORPORATION	1/DP610880
Tambar Springs Community Health Centre Merrigula Street / Bando Street, Tambar Springs 2381	C	DP	334629	HEALTH COMMISSION OF NEW SOUTH WALES	C/DP334629
Mudgee Community Health Centre Church Street Mudgee 2850	403	DP	756894	GREATER WESTERN AREA HEALTH SERVICE	403/DP756894
Sofala - Bathurst District Hospital Bowen Hargraves Street / Davis Street, Sofala 2795	A	DP	367041	THE SOFALA HOSPITAL	A/DP367041
Sofala - Bathurst District Hospital Bowen Hargraves Street / Davis Street, Sofala 2795	10/2	DP	758908	THE SOFALA HOSPITAL	10/2/DP758908
Balmain Hospital Booth Street, Balmain 2041	1	DP	105553	SYDNEY SOUTH WEST AREA HEALTH SERVICE	1/DP105553
Balmain Hospital Booth Street, Balmain 2041	11	DP	1006912	SYDNEY LOCAL HEALTH DISTRICT	11/DP1006912
Lambton Mental Health Facility, 7 Durham Road, Lambton 2299	Part 3	DP	35214	HUNTER AREA HEALTH SERVICE, NEW SOUTH WALES LAND AND HOUSING CORPORATION	Part 3/DP35214 being that part owned by Hunter Area Health Service
Mungindi Ambulance Station 46 St George Street Mungindi 2406	2	DP	221211	THE HEALTH COMMISSION OF NEW SOUTH WALES	2/DP221211

Page 51 of 58

48-48B Burns Street, Hillston 2675	2	DP	1038477	GREATER MURRAY AREA HEALTH SERVICE	2/DP1038477
Mungindi Community Health Centre 82 St George Street Mungindi 2406	C	DP	36256	NSW HEALTH ADMINISTRATION CORPORATION	C/DP36256
Cudal Hospital Main Street, Cudal 2864	41	DP	596260	CUDAL MEMORIAL HOSPITAL	41/DP596260
Cudal Hospital Main Street, Cudal 2864	5	DP	758311	THE CUDAL WAR MEMORIAL HOSPITAL	5/7/DP758311
Cudal Hospital Main Street, Cudal 2864	6	DP	758311	THE CUDAL WAR MEMORIAL HOSPITAL	6/7/DP758311
Cudal Hospital Main Street, Cudal 2864	7	DP	758311	THE CUDAL WAR MEMORIAL HOSPITAL	7/7/DP758311
Moree Aboriginal Health, 13 Frome Street, Moree 2400	9C	DP	150500	NSW HEALTH ADMINISTRATION CORPORATION	9C/DP150500
Holbrook District Hospital Bowler Street Holbrook 2644	11	DP	1055714	GREATER MURRAY AREA HEALTH SERVICE	11/DP1055714
Coolah Hostel, 40 Goddard Street, Coolah 2843	1	DP	1022282	MACQUARIE AREA HEALTH SERVICE	1/DP1022282
Vacant Land Kanangra Drive Chatham 2430	1	DP	799221	LOWER NORTH COAST HEALTH SERVICE	1/DP799221
Richmond Clinic Child & Adolescent Mental Health, 52 Hunter Street, Lismore 2480	1	DP	780151	HEALTH ADMINISTRATION CORPORATION	1/DP780151
Quandialla Community Health Centre Glasson Street Quandialla 2721	168	DP	750600	THE GRENFELL DISTRICT HOSPITAL	168/DP750600
Quandialla Community Health Centre Glasson Street, Quandialla 2721	169	DP	750600	THE GRENFELL DISTRICT HOSPITAL	169/DP750600
56 Chatham Avenue Taree 2430	214	DP	13754	HUNTER AND NEW ENGLAND AREA HEALTH SERVICE	214/DP13754
Ewingsdale Road, Ewingsdale 2481	103	DP	1214329	THE HEALTH ADMINISTRATION CORPORATION	103/DP1214329
116-132 Wellington Street Bombala 2632	1	DP	1133188	GREATER SOUTHERN AREA HEALTH SERVICE	1/DP1133188
Boggabri District Hospital Grantham, Oakham, Frome Street, Boggabri 2382	2	DP	43031	BOGGABRI DISTRICT HOSPITAL	2/DP43031
Boggabri District Hospital Grantham, Oakham, Frome Street, Boggabri 2382	1	DP	758128	BOGGABRI DISTRICT HOSPITAL	1/42/DP758128

Page 52 of 58

Street, Boggabri 2382							
Boggabri District Hospital Grantham, Oakham, Frome Street, Boggabri 2382	3	42	DP	758128	BOGGABRI DISTRICT HOSPITAL	3/42/DP758128	
89 March Street, Orange 2800	1		DP	737545	HEALTH ADMINISTRATION CORPORATION	1/DP737545	
Grenfell District Hospital Sullivan Street / Camp Street, Grenfell 2810	59		DP	739569	THE GRENFELL DISTRICT HOSPITAL	59/DP739569	
Grenfell District Hospital Sullivan Street / Camp Street, Grenfell 2810	60		DP	739569	THE GRENFELL DISTRICT HOSPITAL	60/DP739569	
1 Denistone Road, Denistone 2114	A		DP	323458	THE RYDE DISTRICT SOLDIER'S MEMORIAL HOSPITAL	A/DP323458	
1 Denistone Road, Denistone 2114	B		DP	323458	NORTHERN SYDNEY AREA HEALTH SERVICE	B/DP323458	
1 Denistone Road, Denistone 2114	11		DP	1183279	NORTHERN SYDNEY LOCAL HEALTH DISTRICT	11/DP1183279	
Kialla Road, Crookwell 2583	1		DP	1160080	GREATER SOUTHERN AREA HEALTH SERVICE HEALTH ADMINISTRATION CORPORATION	1/DP1160080	
301 Park Road, Luddenham 2745	9	B	DP	1452	SYDNEY SOUTH WEST AREA HEALTH SERVICE	9/B/DP1452	
Canowindra Community Health Centre, Ryall Street, Canowindra 2804	6	3	DP	978016	HEALTH CORPORATION ADMINISTRATION	6/3/DP978016	
Long Jetty Health Care Centre, 64 Wyong Road, Killarney Vale 2261	58		DP	27040	THE HEALTH COMMISSION OF NEW SOUTH WALES	58/DP27040	
Tamworth South Ambulance Station, 42-44 Petra Street, Tamworth South 2340	60		DP	238150	HEALTH COMMISSION OF NEW SOUTH WALES	60/DP238150	
Tamworth South Ambulance Station, 42-44 Petra Street, Tamworth South 2340	61		DP	238150	HEALTH COMMISSION OF NEW SOUTH WALES	61/DP238150	
Birmingham Gardens Ambulance Station, 140 Wilkinson Avenue, Birmingham Gardens 2287	285		DP	12691	NEW SOUTH WALES AMBULANCE TRANSPORT SERVICE BOARD	285/DP12691	
Wee Waa Ambulance Station Rose Street, Wee Waa 2388	A		DP	333128	NEW SOUTH WALES AMBULANCE TRANSPORT	A/DP333128	

51

SERVICE BOARD

Wee Waa Ambulance Station, Rose Street, Wee Waa 2388	B	DP	333128	NEW SOUTH WALES AMBULANCE TRANSPORT SERVICE BOARD	B/DP333128
Gosford District Hospital Holden Street, Gosford 2250	5	DP	31432	CENTRAL COAST AREA HEALTH SERVICES	5/DP31432
Gosford District Hospital Holden Street, Gosford 2250	6	DP	31432	CENTRAL COAST AREA HEALTH SERVICE	6/DP31432
Gosford District Hospital Holden Street, Gosford 2250	A	DP	163456	CENTRAL COAST AREA HEALTH SERVICE	A/DP163456
Gosford District Hospital Holden Street, Gosford 2250	1	DP	246244	CENTRAL COAST AREA HEALTH SERVICE	1/DP246244
Gosford District Hospital Holden Street, Gosford 2250	14	DP	400455	THE HEALTH ADMINISTRATION CORPORATION	14/DP400455
Gosford District Hospital Holden Street, Gosford 2250	25	DP	771976	CENTRAL COAST AREA HEALTH SERVICE	25/DP771976
Gosford District Hospital Holden Street, Gosford 2250	2	DP	960197	THE HEALTH ADMINISTRATION CORPORATION	2/DP960197
Gosford District Hospital Holden Street, Gosford 2250	1	DP	981674	HEALTH ADMINISTRATION CORPORATION	1/DP981674
Gosford District Hospital Holden Street, Gosford 2250	101	DP	1034362	CENTRAL COAST AREA HEALTH SERVICE	101/DP1034362
Gosford District Hospital Holden Street, Gosford 2250	102	DP	1034362	CENTRAL COAST AREA HEALTH SERVICE	102/DP1034362
221 Fred Brain Avenue, Nambucca Heads 2448	221	DP	1210269	MID NORTH COAST LOCAL HEALTH DISTRICT	221/DP1210269
Apollo Close, West Gosford 2250	13	DP	804013	CENTRAL COAST AREA HEALTH SERVICE	13/DP804013
Woy Woy Hospital Ocean Beach Rd, Kathleen Street, Woy Woy 2256	101	DP	747829	CENTRAL COAST AREA HEALTH SERVICE	101/DP747829
Woy Woy Hospital Ocean Beach Rd, Kathleen Street, Woy Woy 2256	102	DP	747829	CENTRAL COAST AREA HEALTH SERVICE	102/DP747829
Barraba Ambulance Station, 159A Queen Street, Barraba 2347	102	DP	558040	NEW SOUTH WALES AMBULANCE TRANSPORT	102/DP558040

Page 54 of 58

52

SERVICE BOARD

Grafton Base Hospital, Arthur Street / Crown Street Grafton 2460	3	126	DP	758470	THE GRAFTON BASE HOSPITAL	3/126/DP758470
Grafton Base Hospital, Arthur Street / Crown Street, Grafton 2460	22		DP	1024231	NORTHERN NSW LOCAL HEALTH DISTRICT	22/DP1024231
Maclean District Hospital, 21 Union Street, Maclean 2463	47		DP	627	NORTHERN NSW LOCAL HEALTH DISTRICT	47/DP627
Maclean District Hospital, 21 Union Street, Maclean 2463	48		DP	627	NORTHERN NSW LOCAL HEALTH DISTRICT	48/DP627
Maclean District Hospital, 21 Union Street, Maclean 2463	49		DP	627	NORTHERN NSW LOCAL HEALTH DISTRICT	49/DP627
Maclean District Hospital, 21 Union Street, Maclean 2463	50		DP	627	NORTHERN NSW LOCAL HEALTH DISTRICT	50/DP627
Maclean District Hospital, 21 Union Street, Maclean 2463	51		DP	627	NORTHERN NSW LOCAL HEALTH DISTRICT	51/DP627
Maclean District Hospital, 21 Union Street, Maclean 2463	1		DP	511699	NORTHERN NSW LOCAL HEALTH DISTRICT	1/DP511699
Maclean District Hospital, 21 Union Street, Maclean 2463	10		DP	11113720	NORTHERN NSW LOCAL HEALTH DISTRICT	10/DP11113720
Merriwa Ambulance Station McKenzie Street, Merriwa 2329	11		DP	585601	MERRIWA DISTRICT HOSPITAL	11/DP585601
92-100 Carillon Avenue, Newtown 2042	1		DP	858274	SYDNEY SOUTHWEST AREA HEALTH SERVICE	1/DP858274
Boolaroo Ambulance Station, 1 Main Road, Boolaroo 2284	1		DP	213533	NEW SOUTH WALES AMBULANCE TRANSPORT SERVICE BOARD	1/DP213533
Casino Ambulance Station, 157 Centre Street, Casino 2470	1		DP	17149	NEW SOUTH WALES AMBULANCE TRANSPORT SERVICE BOARD	1/DP17149
Casino Ambulance Station, 157 Centre Street, Casino 2470	2		DP	17149	NEW SOUTH WALES AMBULANCE TRANSPORT SERVICE BOARD	2/DP17149
Casino Ambulance Station, 157 Centre Street, Casino 2470	1		DP	340123	NEW SOUTH WALES AMBULANCE TRANSPORT	1/DP340123

Page 55 of 58

Casino Ambulance Station, 157 Centre Street, Casino 2470	1		DP	772681	SERVICE BOARD NEW SOUTH WALES AMBULANCE TRANSPORT SERVICE BOARD	1/DP772681
Macksville Community Health Pacific (Cooper St) Highway, Macksville 2447	D		DP	440131	HEALTH COMMISSION OF NEW SOUTH WALES	D/DP440131
Macksville Community Health Pacific (Cooper St) Highway, Macksville 2447	3		DP	550795	HEALTH COMMISSION OF NEW SOUTH WALES	3/DP550795
Canterbury Hospital, Canterbury Rd, Thorncraft Parade, Campsie 2194	A		DP	349721	SYDNEY SOUTH WEST AREA HEALTH SERVICE	A/DP349721
Canterbury Hospital, Canterbury Rd, Thorncraft Parade, Campsie 2194	B		DP	349721	SYDNEY SOUTH WEST AREA HEALTH SERVICE	B/DP349721
Bulandelah Ambulance Station, 13 Meade Street, Bulandelah 2423	11		DP	252430	NEW SOUTH WALES AMBULANCE BOARD	11/DP252430
Tuncurry Ambulance Station, 58 Manning Street, Tuncurry 2428	6C		DP	411769	NEW SOUTH WALES AMBULANCE TRANSPORT SERVICE BOARD	6C/DP411769
Cardiff Ambulance Station, 5A Crockett Street, Cardiff 2285	144		DP	10643	NEW SOUTH WALES AMBULANCE TRANSPORT SERVICE BOARD	144/DP10643
Cardiff Ambulance Station, 5A Crockett Street, Cardiff 2285	145		DP	10643	NEW SOUTH WALES AMBULANCE TRANSPORT SERVICE BOARD	145/DP10643
Beresfield Ambulance Station, 26 Kendall Street, Beresfield 2322	247	B	DP	12628	NEW SOUTH WALES AMBULANCE TRANSPORT SERVICE BOARD	247/B/DP12628
Toronto Ambulance Station, 7 Thorne Street, Toronto 2283	17	3	DP	2505	HEALTH COMMISSION OF NEW SOUTH WALES	17/3/DP2505
Toronto Ambulance Station, 7 Thorne Street, Toronto 2283	18	3	DP	2505	HEALTH COMMISSION OF NEW SOUTH WALES	18/3/DP2505
Former Lithgow District Hospital, Hill Bridge, Short Street, Lithgow 2790	1		DP	703923	LITHGOW DISTRICT HOSPITAL	1/DP703923
Bathurst Women's Health Centre, 20-22 William Street, 4	89		DP	758065	THE HEALTH ADMINISTRATION	4/89/DP758065

Page 56 of 58

54

Bathurst 2795

CORPORATION

Wilcannia District Hospital Ross Street, Wilcannia 2836	5	12	DP	759091	FAR WEST LOCAL HEALTH DISTRICT	5/DP26627
Wilcannia District Hospital Ross Street, Wilcannia 2836	12	12	DP	759091	WILCANNIA AND DISTRICT HOSPITAL	12/12/DP759091
Wilcannia District Hospital Ross Street, Wilcannia 2836	13	12	DP	759091	WILCANNIA AND DISTRICT HOSPITAL	13/12/DP759091
Wilcannia District Hospital Ross Street, Wilcannia 2836	1		DP	767928	THE WILCANNIA AND DISTRICT HOSPITAL	1/DP767928
174 Thomas Street, Broken Hill 2880	1		DP	974102	THE BROKEN HILL AND DISTRICT HOSPITAL	1/DP974102
Broken Hill Base Hospital, 174 Thomas Street, Broken Hill 2880	3751		DP	757298	FAR WEST LOCAL HEALTH DISTRICT	3751/DP757298
Broken Hill Base Hospital, 174 Thomas Street, Broken Hill 2880	4375		DP	757298	FAR WEST LOCAL HEALTH DISTRICT	4375/DP757298
Broken Hill Base Hospital, 174 Thomas Street, Broken Hill 2880	4376		DP	757298	FAR WEST LOCAL HEALTH DISTRICT	4376/DP757298
Ivanhoe District Hospital Columbus Street, Ivanhoe 2878	4		DP	25210	THE IVANHOE DISTRICT HOSPITAL	4/DP25210
Ivanhoe District Hospital Columbus Street, Ivanhoe 2878	5		DP	25210	THE IVANHOE DISTRICT HOSPITAL	5/DP25210
Ivanhoe District Hospital Columbus Street, Ivanhoe 2878	6		DP	25210	THE IVANHOE DISTRICT HOSPITAL	6/DP25210
Ivanhoe District Hospital Columbus Street, Ivanhoe 2878	1		DP	432305	THE IVANHOE DISTRICT HOSPITAL	1/DP432305
Kurri Kurri District Hospital 412 Lang Street, Kurri Kurri 2327	1		DP	830895	HUNTER AREA HEALTH SERVICE	1/DP830895
Kurri Kurri District Hospital 412 Lang Street, Kurri Kurri 2327	1		DP	851943	HUNTER AREA HEALTH SERVICE	1/DP851943
Kurri Kurri District Hospital 412 Lang Street, Kurri Kurri 2327	2		DP	851943	HUNTER AREA HEALTH SERVICE	2/DP851943
Cessnock District Hospital View, Jurd, Foster Street, Cessnock 2325	2	20	DP	5442	THE CESSNOCK DISTRICT HOSPITAL	2/20/DP5442
Cessnock District Hospital View, Jurd, Foster Street, Cessnock 2325	10	20	DP	5442	THE CESSNOCK DISTRICT HOSPITAL	10/20/DP5442

Page 57 of 58

55

Cessnock 2325				HOSPITAL	
Cessnock District Hospital View, Jurd, Foster Street, Cessnock 2325	7	DP	13203	THE CESSNOCK DISTRICT HOSPITAL	7/DP13203
Cessnock District Hospital View, Jurd, Foster Street, Cessnock 2325	8	DP	13203	THE CESSNOCK DISTRICT HOSPITAL	8/DP13203
Cessnock District Hospital View, Jurd, Foster Street, Cessnock 2325	1	DP	103663	THE CESSNOCK DISTRICT HOSPITAL	1/DP103663
Cessnock District Hospital View, Jurd, Foster Street, Cessnock 2325	A	DP	103664	THE CESSNOCK DISTRICT HOSPITAL	A/DP103664
Cessnock District Hospital View, Jurd, Foster Street, Cessnock 2325	B	DP	103664	HUNTER NEW ENGLAND AREA HEALTH SERVICE	B/DP103664
Cessnock District Hospital View, Jurd, Foster Street, Cessnock 2325	1	DP	254743	HUNTER NEW ENGLAND AREA HEALTH SERVICE	1/DP254743
Cessnock District Hospital View, Jurd, Foster Street, Cessnock 2325	A	DP	418229	HUNTER NEW ENGLAND AREA HEALTH SERVICE	A/DP418229
Cessnock District Hospital View, Jurd, Foster Street, Cessnock 2325	11	DP	882585	HUNTER NEW ENGLAND AREA HEALTH SERVICE	11/DP882585

(n2019-2054)

Page 58 of 58

BWJN



FOLIO: 1/1136392

SEARCH DATE	TIME	EDITION NO	DATE
27/7/2022	2:59 PM	1	11/11/2019

LAND

LOT 1 IN DEPOSITED PLAN 1136392

AT WENTWORTH

LOCAL GOVERNMENT AREA WENTWORTH

PARISH OF WENTWORTH COUNTY OF WENTWORTH

TITLE DIAGRAM DP1136392

FIRST SCHEDULE

HEALTH ADMINISTRATION CORPORATION

(R AP408658)

SECOND SCHEDULE (0 NOTIFICATIONS)

NIL

NOTATIONS

UNREGISTERED DEALINGS: NIL

*** END OF SEARCH ***

Appendix D Historical Aerials



Legend
 Approximate Site Boundary



Job No: 63097

Client: Health Infrastructure

Version: Aerials

Date 28/07/2022

Drawn By: RF

Checked By: GP

Scale 1:3,500



04080



metres

Coord. Sys. GDA 1994 MGA Zone 54

**24 Hospital Road
Wentworth, NSW**

**HISTORICAL AERIAL
PHOTOGRAPH - 1964**

FIGURE 1964

File Name: N:\Projects\Health Infrastructure\63097 Wentworth Health Services Redevelopment\Figures\Aerials\63097_Wentworth_Aerials_1964_GDA94_54.mxd
Reference: NSW Government | Copyright © Spatial Services 2022



Legend
 Approximate Site Boundary



Job No: 63097

Client: Health Infrastructure

Version: Aerials

Date 28/07/2022

Drawn By: RF

Checked By: GP

Scale 1:3,500



04080



metres

Coord. Sys. GDA 1994 MGA Zone 54

24 Hospital Road

Wentworth, NSW

HISTORICAL AERIAL
PHOTOGRAPH - 1979

FIGURE 1979

File Name: N:\Projects\Health Infrastructure\63097 Wentworth Health Services Redevelopment\Figures\Aerials\63097_Wentworth_Aerials_1979_GDA94_54.mxd
Reference: NSW Government | Copyright © Spatial Services 2022



Legend
 Approximate Site Boundary



Job No: 63097

Client: Health Infrastructure

Version: Aerials

Date 28/07/2022

Drawn By: RF

Checked By: GP

Scale 1:3,500



04080



metres

Coord. Sys. GDA 1994 MGA Zone 54

**24 Hospital Road
Wentworth, NSW**

**HISTORICAL AERIAL
PHOTOGRAPH - 1993**

FIGURE 1993

File Name: N:\Projects\Health Infrastructure\63097 Wentworth Health Services Redevelopment\Figures\Aerials\63097_Wentworth_Aerials_1993_GDA94_54.mxd
Reference: NSW Government | Copyright © Spatial Services 2022



Legend
 Approximate Site Boundary



Job No: 63097

Client: Health Infrastructure

Version: Aerials

Date 28/07/2022

Drawn By: RF

Checked By: GP

Scale 1:3,500



04080

metres

Coord. Sys. GDA 1994 MGA Zone 54


**24 Hospital Road
Wentworth, NSW**

**HISTORICAL AERIAL
PHOTOGRAPH - 2009**

FIGURE 2009

File Name: N:\Projects\Health Infrastructure\63097 Wentworth Health Services Redevelopment\Figures\Aerials\63097_Wentworth_Aerials_2009_GDA94_54.mxd
Reference: Google Earth Pro 2022 - Imagery 2009



Legend
 Approximate Site Boundary



Job No: 63097

Client: Health Infrastructure

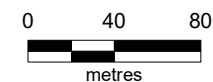
Version: Aerials

Date 28/07/2022

Drawn By: RF

Checked By: GP

Scale 1:3,500



Coord. Sys. GDA 1994 MGA Zone 54

**24 Hospital Road
Wentworth, NSW**

**HISTORICAL AERIAL
PHOTOGRAPH - 2014**

FIGURE 2014



Legend

Approximate Site Boundary



Job No: 63097

Client: Health Infrastructure

Version: Aerials

Date 28/07/2022

Drawn By: RF

Checked By: GP

Scale 1:3,500



0 40 80
metres

Coord. Sys. GDA 1994 MGA Zone 54

**24 Hospital Road
Wentworth, NSW**

**HISTORICAL AERIAL
PHOTOGRAPH - 2022**

FIGURE 2022

Appendix E Council Section 10.7 Certificate

26-28 Adelaide Street WENTWORTH NSW 2648
PO Box 81 WENTWORTH NSW 2648 T 03 5027 5027
F 03 5027 5000 E council@wentworth.nsw.gov.au
W www.wentworth.nsw.gov.au ABN 96 283 886 815

Your Reference: 63097

Applicant name: Gina Pinget

Applicant address: 1/50 Margaret Street SYDNEY NSW 2000

Applicant email: gpinget@jbsg.com.au

Certificate no: 2022-206

Subject land: 24 Hospital Road Wentworth Lot 1 DP 1136392

Date of certificate: 20 July 2022

DISCLAIMER

Wentworth Shire Council gives notice and points out to all users of the information supplied herein, that the information herein has been compiled by Council from sources outside of Council's control. While the information herein is provided with all due care and in good faith, it is provided on the basis that Council will not accept any responsibility for and will not be liable for its contents or for any consequence arising from its use, and every user of such information is advised to make all necessary enquiries from the appropriate organisations, institutions and the like.

Wentworth Shire Council also gives notice to all users of the information supplied herein, wherever any particular enquiry herein remains unanswered or has not been elaborated upon, such silence should not be interpreted as meaning or inferring either a negative or a positive response as the case may be.

1. Names of relevant planning instruments and DCPs	
<p>a) The name of each environmental planning instrument that applies to the carrying out of development on the land.</p> <p>b) The name of each proposed environmental planning instrument that will apply to the carrying out of development on the land and that is or has been the subject of community consultation or on public exhibition under the Act (unless the Director-General has notified the council that the making of the proposed instrument has been deferred indefinitely or has not been approved).</p> <p>c) The name of each development control plan that applies to the carrying out of development on the land.</p> <p>d) In this clause, proposed environmental planning instrument includes a planning proposal for a LEP or a draft environmental planning instrument.</p>	<p>a) <i>Wentworth Local Environmental Plan 2011</i> applies to this land.</p> <p>b) See Annexure 1.</p> <p>c) Wentworth Development Control Plan December 2011.</p> <p>d) Not applicable.</p>
2. Zoning and land use under relevant LEPs	
<p>For each environmental planning instrument or proposed instrument referred to in clause 1 (other than a SEPP or proposed SEPP) that includes the land in any zone (however described):</p>	<p>The following information will assist in determining how the subject land may be developed. It is recommended that you read this section in conjunction with a full copy of any relevant environmental planning instrument as there may be additional provisions that affect how the land may be</p>

	developed.
<p>a) the identity of the zone, whether by reference to a name (such as “Residential Zone” or “Heritage Area”) or by reference to a number (such as “Zone No 2 (a)”))</p> <p>b) the purposes for which the instrument provides that development may be carried out within the zone without the need for development consent,</p> <p>c) the purposes for which the instrument provides that development may not be carried out within the zone except with development consent,</p> <p>d) the purposes for which the instrument provides that development is prohibited within the zone,</p> <p>e) whether any development standards applying to the land fix minimum land dimensions for the erection of a dwelling-house on the land and, if so, the minimum land dimensions so fixed,</p> <p>f) whether the land includes or comprises critical habitat,</p> <p>g) whether the land is in a conservation area (however described),</p> <p>h) whether an item of environmental heritage (however described) is situated on the land.</p>	<p>a) Wentworth Local Environmental Plan (WLEP) 2011 ZONE: RU5 - Village</p> <p>b) In addition to the controls contained in the <i>Wentworth Local Environmental Plan 2011</i>, State Environmental Planning Policy (Exempt and Complying Development Codes) 2008 sets out further circumstances where development consent will be required for development involving certain types of buildings, the demolition of buildings or the subdivision of land. These circumstances may include development that does not require consent under the <i>Wentworth Local Environmental Plan 2011</i>.</p> <p>c) See Annexure 1.</p> <p>d) See Annexure 1.</p> <p>e) Not applicable.</p> <p>f) No. This information has been sourced from mapping provided by NSW Environment & Heritage.</p> <p>g) No. This information has been sourced from mapping provided by NSW Environment & Heritage.</p> <p>h) No.</p>
3. Complying development	
<p>a) The extent to which the land is land on which complying development may be carried out under each of the codes for complying development because of the provisions of clauses 1.17A (1) (c) to (e), (2), (3) and (4), 1.18 (1) (c3) and 1.19 of State Environmental Planning Policy (Exempt and Complying Development Codes) 2008.</p> <p>b) The extent to which complying development may not be carried out on that land because of the provisions of clauses 1.17A (1) (c) to (e), (2), (3) and (4), 1.18 (1) (c3) and 1.19 of that Policy and the reasons why it may not be carried out under that clause.</p> <p>c) If the council does not have sufficient information to ascertain the extent to which complying development may or may not be carried out on the land, a statement that a restriction applies to the land, but it may not apply to all of the land, and that council does not have sufficient information to ascertain the extent to which complying development may or may not be carried out on the land.</p>	<p>a): Yes, the land is land on which complying development may be carried out subject to the disclaimer at 3c) below.</p> <p>Note: please seek additional planning advice to determine which Complying Development Codes Apply to this land.</p> <p>19 Land on which complying development may not be carried out (e) land identified by an environmental planning instrument as being—(i) (ii) within a river front area,</p> <p>Council does not have sufficient information to ascertain the extent to which complying development may or may not be carried out on the land. This certificate only addresses matters raised in Clause 1.17A (1) (c) to (e), (2), (3) and (4) and 1.18 (1) (c3) and 1.19 of the Codes SEPP. Other restrictions within the Codes SEPP may or may not apply to the whole of the land or part thereof.</p>
4. Mine subsidence	
Whether or not the land is proclaimed to be a mine subsidence district within the meaning of the Coal Mine Subsidence Compensation Act 2017 .	Not applicable.

5. Road widening and road realignment Whether or not the land is affected by any road widening or road realignment under: a) Division 2 of Part 3 of the Roads Act 1993 , or b) any environmental planning instrument, or c) any resolution of the council.	Not applicable.
6. Council and other public authority policies on hazard risk restrictions Whether or not the land is affected by a policy: a) adopted by the council, or b) adopted by any other public authority and notified to the council for the express purpose of its adoption by that authority being referred to in planning certificates issued by the council, that restricts the development of the land because of the likelihood of land slip, bushfire, tidal inundation, subsidence, acid sulphate soils or any other risk (other than flooding).	Not applicable.
7A. Flood related development controls information a) Whether or not development on that land or part of the land for the purposes of dwelling houses, dual occupancies, multi dwelling housing or residential flat buildings (not including development for the purposes of group homes or seniors housing) is subject to flood related development controls. b) Whether or not development on that land or part of the land for any other purpose is subject to flood related development controls. c) Words and expressions in this clause have the same meanings as in the Standard Instrument.	a) Flood Planning Area; Floodway b) Flood Planning Area; Floodway
7. Land reserved for acquisition Whether or not any environmental planning instrument or proposed environmental planning instrument referred to in clause 1 makes provision in relation to the acquisition of the land by a public authority, as referred to in section 3.15 of the Act.	Not applicable.
8. Contribution plans The name of each contributions plan applying to the land.	Development Contribution Plan
9A. Biodiversity certified land If the land is biodiversity certified land under Part 8 of the Biodiversity Conservation Act 2016 , a statement to that effect. Note: Biodiversity certified land includes land certified under Part 7AA of the Threatened Species Conservation Act 1995 that is taken to be certified under Part 8 of the Biodiversity Conservation Act 2016 .	Not applicable.
9. Biodiversity stewardship sites If the land is a biodiversity stewardship site under a biodiversity stewardship agreement under Part 5 of the Biodiversity Conservation Act 2016 , a statement	No, Wentworth Shire Council has not been notified of the existence of a biodiversity stewardship agreement by the Office of Environment & Heritage in relation to this

<p>to that effect (but only if the council has been notified of the existence of the agreement by the Chief Executive of the Office of Environment and Heritage).</p> <p>Note: Biodiversity stewardship agreements include biobanking agreements under Part 7A of the Threatened Species Conservation Act 1995 that are taken to be biodiversity stewardship agreements under Part 5 of the Biodiversity Conservation Act 2016.</p>	property.
<p>10A. Native vegetation clearing set asides</p> <p>If the land contains a set aside area under section 60ZC of the Local Land Services Act 2013, a statement to that effect (but only if the council has been notified of the existence of the set aside area by Local Land Services or it is registered in the public register under that section).</p>	Not applicable.
<p>10. Bush fire prone land</p> <p>If any of the land is bush fire prone land (as defined in the Act), a statement that all or, as the case may be, some of the land is bush fire prone land.</p> <p>If none of the land is bush fire prone land, a statement to that effect.</p>	<p>Not applicable.</p> <p>This information has been sourced from mapping provided by the NSW Rural Fire Service.</p>
<p>11. Property vegetation plans</p> <p>If the land is land to which a property vegetation plan approved under Part 4 of the Native Vegetation Act 2003 (and that continues in force) applies, a statement to that effect (but only if the council has been notified of the existence of the plan by the person or body that approved the plan under that Act).</p>	<p>Not applicable.</p> <p>This information has been sourced from NSW Local Land Services.</p>
<p>12. Orders under Trees (Disputes Between Neighbours) Act 2006</p> <p>Whether an order has been made under the Trees (Disputes Between Neighbours) Act 2006 to carry out work in relation to a tree on the land (but only if the council has been notified of the order).</p>	Not applicable.
<p>13. Directions under Part 3A</p> <p>If there is a direction by the Minister in force under section 75P (2) (c1) of the Act that a provision of an environmental planning instrument prohibiting or restricting the carrying out of a project or a stage of a project on the land under Part 4 of the Act does not have effect, a statement to that effect identifying the provision that does not have effect</p>	No, there is no direction in force from the Minister under Section 75P (2) (c1) in relation to this property.
<p>14. Site compatibility certificates and conditions for seniors housing</p> <p>If the land is land to which State Environmental Planning Policy (Housing for Seniors or People with a Disability) 2004 applies:</p> <p>a) A statement of whether there is a current site compatibility certificate (seniors housing), of which the council is aware, in respect of proposed development on the land and, if there is a certificate, the statement is to include:</p>	Not applicable.

<p>(i) the period for which the certificate is current, and</p> <p>(ii) that a copy may be obtained from the head office of the Department, and</p> <p>b) A statement setting out any terms of a kind referred to in clause 18 (2) of that Policy that have been imposed as a condition of consent to a development application granted after 11 October 2007 in respect of the land.</p>	Not applicable.
<p>15. Site compatibility certificates for infrastructure</p> <p>a) A statement of whether there is a valid site compatibility certificate (infrastructure) or site compatibility certificate of which the council is aware, in respect of proposed development on the land and, if there is a certificate, the statement is to include:</p> <p>(i) the period for which the certificate is valid, and</p> <p>(ii) that a copy may be obtained from the head office of the Department.</p>	Council is not aware of any site compatibility certificate for infrastructure applying to this land.
<p>16. Site compatibility certificates and conditions for affordable rental housing</p> <p>a) A statement of whether there is a current site compatibility certificate (affordable rental housing), of which the council is aware, in respect of proposed development on the land and, if there is a certificate, the statement is to include:</p> <p>(i) the period for which the certificate is current, and</p> <p>(ii) that a copy may be obtained from the head office of the Department.</p> <p>b) A statement setting out any terms of a kind referred to in clause 17 (1) or 38 (1) of State Environmental Planning Policy (Affordable Rental Housing) 2009 that have been imposed as a condition of consent to a development application in respect of the land.</p>	<p>Council is not aware of any site compatibility certificate for affordable rental housing applying to this land.</p> <p>Council is not aware of any site compatibility certificate for affordable rental housing applying to this land.</p>
<p>17. Paper subdivision information</p> <p>a) The name of any development plan adopted by a relevant authority applies to the land or that is proposed to be subject to a consent ballot.</p> <p>b) The date of any subdivision order that applies to the land.</p> <p>c) Words and expressions used in this clause have the same meaning as they have in Part 16C of the Environmental Planning & Assessment Regulation.</p>	<p>Not applicable.</p> <p>Not applicable.</p>
<p>18. Site verification certificates</p> <p>A statement of whether there is a current site verification certificate, of which the council is aware, in respect of the land and, if there is a certificate, the statement is to include:</p> <p>a) The matter certified by the certificate, and</p> <p>Note: A site verification certificate sets out the Secretary's opinion as to whether the land concerned is or is not biophysical strategic</p>	Not applicable.

<p>agricultural land or critical industry cluster land – see Division 3 of Part 4AA of State Environmental Planning Policy (Mining, Petroleum Production and Extractive Industries) 2007.</p> <p>b) The date on which the certificate ceases to be current (if any), and</p> <p>c) That a copy may be obtained from the head office of the Department.</p>	
<p>19. Loose-fill asbestos insulation</p> <p>If the land includes any residential premises (within the meaning of Division 1A of Part 8 of the Home Building Act 1989) that are listed on the register that is required to be maintained under that Division, a statement to that effect.</p>	Not applicable.
<p>20. Affected building notices and building product rectification orders</p> <p>(1) A statement of whether there is any affected building notice of which the council is aware that is in force in respect of the land.</p> <p>(2) A statement of:</p> <p>a) Whether there is any building product rectification order of which the council is aware that is in force in respect of the land and has not been fully complied with, and</p> <p>b) Whether any notice of intention to make a building product rectification order of which the council is aware has been given in respect of the land and is outstanding.</p>	<p>Not applicable.</p> <p>Not applicable.</p>
<p>(3) In this clause: Affected building notice has the same meaning as in Part 4 of the <i>Building Products (Safety) Act 2017</i>. Building product rectification order has the same meaning as in the <i>Building Products (Safety) Act 2017</i>.</p>	
<p>21. Information regarding Contaminated Land as prescribed by section 59 (2) of the Contaminated Lands Management Act 1997</p> <p>(a) Is the land to which the certificate relates significantly contaminated land within the meaning of that Act?</p> <p>(b) Is the land to which the certificate relates subject to a management order within the meaning of that Act?</p> <p>(c) Is the land to which the certificate relates the subject of an approved voluntary management proposal within the meaning of that Act?</p> <p>(d) Is the land to which the certificate relates subject to an ongoing maintenance order within the meaning of that Act?</p> <p>(e) Is the land to which the certificate relates the subject of a site audit statement within the meaning of that Act?</p>	<p>No.</p> <p>No.</p> <p>No.</p> <p>No.</p> <p>No.</p>

You are advised that at the date of this certificate the subject land is affected by the following matters:-

Information Requested	Reply
a) Has the Council information which would indicate that the land is subject to slip or of flooding or tidal inundation?	No.
b) Has the Council information which would indicate that the land is subject to slip or subsidence?	No
c) Is the land subject to a Tree Preservation Order?	No.
d) Has any development consent with respect to the land been granted within the previous five years?	No.
e) Any known non-compliance with matters relating to development approval?	No.
f) Any known non-compliance on matters relating to, or delegated to Council and notices requiring work to be carried out in relation to building and/or health items?	No.
g) Any other known matter of which Council is aware that applies to the subject land?	<p>Yes</p> <p>*9 Mobile Garbage Bins No. E65203; E65204; F228825; 1110309201; 1110309200; 1110309958; 1110309951; 1110309950; 1110309949 has been issued to this property.</p> <p>*The allotment does not have frontage to a Council public road.</p> <p>*Access to the allotment may be restricted during times of flooding.</p> <p>*The comments and information contained in this certificate relate to the property described in the section "Description of Land".</p> <p>*The information contained in this certificate has been compiled from Council's records – no physical inspection of the property was carried out.</p>

The above information has been taken from the Council's records but Council cannot accept responsibility for any omission or inaccuracy.



MATTHEW CARLIN
DIRECTOR OF HEALTH AND PLANNING
under delegation on behalf of the Shire of Wentworth

Signed:

Contact:

T 03 5027 5027
E council@wentworth.nsw.gov.au
W wentworth.nsw.gov.au

26-28 Adelaide Street WENTWORTH NSW 2648
PO Box 81 WENTWORTH NSW 2648
ABN 96 283 886 815

**ANNEXURE 1 TO CERTIFICATE PURSUANT TO SECTION 10.7(1) OF THE ENVIRONMENTAL
PLANNING & ASSESSMENT ACT 1979**
RU5 Village Zone as at 16 December 2011

You are advised that as at the date of this Certificate the subject land is affected by the following matters:-

(a) **STATE ENVIRONMENTAL PLANNING POLICIES**

SEPP (Housing) 2021

Affordable Rental Housing: Establishes a consistent planning regime for the provision of affordable rental housing. The SEPP facilitates the effective delivery of new affordable rental housing by providing planning control incentives and expanding the role for not-for-profit providers of affordable rental housing. The SEPP also establishes approaches to facilitate the retention and mitigate the loss of existing affordable rental housing. The SEPP aims to support local centres by providing housing for workers close to places of work, and facilitate development of housing for the homeless and other disadvantaged people.

Manufactured Home Estates: Helps establish well-designed and properly serviced manufactured home estates (MHEs) in suitable locations. Affordability and security of tenure for residents are important aspects. The policy applies to Gosford, Wyong and all local government areas outside the Sydney Region. To enable the immediate development of estates, the policy allows MHEs to be located on certain land where caravan parks are permitted. There are however, criteria that a proposal must satisfy before the local council can approve development. The policy also permits, with consent, the subdivision of estates either by community title or by leases of up to 20 years. A section 117 direction issued in conjunction with the policy guides councils in preparing local environmental plans for MHEs, enabling them to be excluded from the policy.

Caravan Parks: Ensures that where caravan parks or camping grounds are permitted under an environmental planning instrument, movable dwellings, as defined in the Local Government Act 1993, are also permitted. The specific kinds of movable dwellings allowed under the Local Government Act in caravan parks and camping grounds are subject to the provisions of the Caravan Parks Regulation. The policy ensures that development consent is required for new caravan parks and camping grounds and for additional long-term sites in existing caravan parks. It also enables, with the council's consent, long-term sites in caravan parks to be subdivided by leases of up to 20 years.

Housing for Seniors or People with a Disability) 2004: Encourages the provision of adequate, diverse and high-quality housing for aged persons and people with disabilities. The SEPP achieves its aims by overriding local planning controls that would prevent the development of housing for seniors or people with a disability and setting out design principles to achieving built form that is in keeping with the site and local neighbourhood.

SEPP (Resilience and Hazard) 2021

Hazardous and Offensive Development: Provides definitions for 'hazardous industry', 'hazardous storage establishment', 'offensive industry' and 'offensive storage establishment'. The definitions apply to all planning instruments, existing and future. The new definitions enable decisions to approve or refuse a development to be based on the merit of proposal. The consent authority must carefully consider the specifics of the case, the location and the way in which the proposed activity is to be carried out. The policy also requires specified matters to be considered for proposals that are 'potentially hazardous' or 'potentially offensive' as defined in the policy. For example, any application to carry out a potentially hazardous or potentially offensive development is to be advertised for public comment and applications to carry out potentially hazardous development must be supported by a preliminary hazard analysis (PHA). The policy does not change the role of councils as consent authorities, land zoning, or the designated development provisions of the Environmental Planning and Assessment Act 1979.

Remediation of Land: Introduces state-wide planning controls for the remediation of contaminated land. The policy states that land must not be developed if it is unsuitable for a proposed use because it is contaminated. If the land is unsuitable, remediation must take place before the land is developed. The policy makes remediation permissible across the State, defines when consent is required, requires all remediation to comply with standards, ensures land is investigated if contamination is suspected, and requires councils to be notified of all remediation proposals. To assist councils and developers, the

Department, in conjunction with the Environment Protection Authority, has prepared [Managing Land Contamination: Planning Guidelines](#).

SEPP (Biodiversity) 2021

Canal Estate Development: Bans new canal estates from the date of gazettal (10th November 1997), to ensure coastal and aquatic environments are not affected by these developments.

Koala Habitat Protection: Encourages the conservation and management of areas of natural vegetation that provide habitat for koalas to support a permanent free-living population over their present range and reverse the current trend of koala population decline. The policy provides the state-wide approach needed to enable appropriate development to continue, while ensuring there is ongoing protection of koalas and their habitat. Local councils must ensure approvals for development on a land affected by this policy is consistent with the approved koala plan of management for the land. If there is no approved koala plan of management for a land affected by the policy, local councils must consider requirements of the koala habitat protection guideline or information prepared by a suitably qualified and experienced person in accordance with the guideline before approving development on the land.

Vegetation in Non-Rural Areas: Protects the biodiversity values of trees and other vegetation in non-rural areas of the State. The SEPP aims to preserve the amenity of non-rural areas through the preservation of trees and other vegetation. The policy establishes the approval pathways for clearing in non-rural areas.

Willandra Lakes World Heritage Property: Applies to the Willandra Lakes Region in the Shires of Wentworth and Balranald. The purpose of the plans is to protect, conserve and manage this World Heritage Property in accordance with any strategic plan of management. The plan also aims to provide a process of consultation with stakeholders on development and related decisions.

Riverine Land: Ensures the river and its floodplain are able to support a range of productive land uses. The plan coordinates planning along the Murray River and the implementation of planning related aspects of the Murray Darling Basin Commission strategies. It simplifies the consultation process between agencies and councils established in REP No. 1. It also promotes consistency between NSW and Victoria planning in relation to the river and its floodplain.

SEPP (Industry and Employment) 2021

Advertising and Signage: Aims to ensure that outdoor advertising is compatible with the desired amenity and visual character of an area, provides effective communication in suitable locations and is of high-quality design and finish. The SEPP was amended in August 2007 to permit and regulate outdoor advertising in transport corridors (e.g. freeways, tollways and rail corridors). The amended SEPP also aims to ensure that public benefits may be derived from advertising along and adjacent to transport corridors. [Transport Corridor Outdoor Advertising and Signage Guidelines](#) (DOP July 2007) provides information on design criteria, road safety and public benefit requirements for SEPP 64 development applications.

SEPP (Design and Place) 2021

Design Quality of Residential Apartment Development: Improves the design quality of residential apartment development across the state through the application of a series of design principles. The SEPP recognises that the design quality of residential apartment development is of significance for environmental planning for the State due to the economic, environmental, cultural and social benefits of high quality design. The SEPP operates to ensure that residential apartment development contributes to sustainable development of the state, achieves better built form and aesthetics of buildings and streetscapes, supports housing affordability for wide range of people, better satisfies the increasing demand, the changing social and demographic profile of the community, and maximises amenity, safety and security for the benefit of its occupants and the wider community. The SEPP facilitates timely and efficient assessment of applications for residential apartment development by providing a consistent policy framework and mechanism across the State. The policy provides for the establishment of design Review Panels to provide independent expert advice to councils on the merit of residential flat development.

Building Sustainability Index (BASIX) 2004: This SEPP operates in conjunction with Environmental Planning and Assessment Amendment (Building Sustainability Index: BASIX) Regulation 2004 to ensure the effective introduction of BASIX in NSW. The SEPP ensures consistency in the implementation of BASIX throughout the State by overriding competing provisions in other environmental planning instruments and development

control plans and specifying that SEPP 1 does not apply in relation to any development standard arising under BASIX.

SEPP (Exempt and Complying Development Codes) 2008 - Streamlines assessment processes for development that complies with specified development standards. The policy provides exempt and complying development codes that have State-wide application, identifying, in the General Exempt Development Code, types of development that are of minimal environmental impact that may be carried out without the need for development consent; and, in the General Housing Code, types of complying development that may be carried out in accordance with a complying development certificate as defined in the [Environmental Planning and Assessment Act 1979](#).

SEPP (Transport and Infrastructure) 2021

Infrastructure: Provides a consistent planning regime for infrastructure and the provision of services across NSW, along with providing for consultation with relevant public authorities during the assessment process. The SEPP supports greater flexibility in the location of infrastructure and service facilities along with improved regulatory certainty and efficiency. More details about the SEPP, including a guide, are available at www.planning.nsw.gov.au

Educational Establishments and Child Care Facilities: Facilitates the effective delivery of educational establishments and early education and care facilities across the State. The SEPP improves regulatory certainty and efficiency for educational establishments and early education and care facilities through a consistent planning regime that simplifies and standardises planning approval pathways and establishes consistent State-wide assessment requirements and design considerations for these developments. The policy provides for the consultation with relevant public authorities during the assessment process or prior to development commencing for educational establishments and early education and care facilities. The SEPP also aligns the NSW planning framework with the National Quality Framework for early education and care services to enable proponents and consent authorities ensure that new developments or modified premises meet the applicable requirements of the National Quality Framework for the services. The policy supports joint and shared use of the facilities of educational establishments with the community through appropriate design.

SEPP (Planning Systems) 2021

Concurrences: Authorises the Planning Secretary to elect to act in place of a concurrence authority for the for the purposes of deciding whether to grant concurrence to a development if the concurrence authority fails to inform a consent authority of the decision concerning concurrence within the time allowed for doing so.

State and Regional Development: Identifies and declares development as a State significant development, State significant infrastructure, critical State significant infrastructure or regionally significant development based on a number of factors including location, purpose and capital investment value etc.

SEPP (Resources and Energy) 2021

Mining, Petroleum Production and Extractive Industries: Provides for the proper management and development of mineral, petroleum and extractive material resources for the social and economic welfare of the State. This Policy establishes appropriate planning controls to encourage ecologically sustainable development.

SEPP (Primary Production) 2021

Facilitates the orderly and economic use and development of lands for primary production. The aims to reduce land use conflict and sterilisation of rural land by balancing primary production, residential development and the protection of native vegetation, biodiversity and water resources. The SEPP encourages sustainable aquaculture and outlines the criteria for categorising aquaculture as designated development. The SEPP identifies State significant agricultural land, simplifies the regulatory process for water supply in irrigation areas and districts and sets out the considerations for assessing the impact of all proposed development oyster aquaculture.

(b) **LOCAL ENVIRONMENTAL PLANS – RU5 VILLAGE ZONE**

1. Objectives of zone

- To provide for a range of land uses, services and facilities that are associated with a rural village.
- To promote development in existing towns and villages in a manner that is compatible with their urban function.
- To encourage well-serviced sustainable development
- To ensure there are opportunities for economic development
- To deliver new residential and employment growth in Buronga and Gol Gol.
- To ensure business and retail land uses are grouped within and around existing activity centres.

2. Permitted without consent

Environmental protection works; Home-based child care; Home businesses; Home occupations; Roads; Water reticulation systems

3. Permitted with consent

Centre-based child care facilities; Community facilities; Dwelling houses; Home industries; Liquid fuel depots; Neighbourhood shops; Oyster aquaculture; Places of public worship; Recreation areas; Recreation facilities (indoor); Recreation facilities (outdoor); Respite day care centres; Schools; Tank-based aquaculture; Any other development not specified in item 2 or 4

4. Prohibited

Agriculture; Air transport facilities; Airstrips; Animal boarding or training establishments; Cellar door premises; Correctional centres; Crematoria; Farm buildings; Farm stay accommodation; Forestry; Freight transport facilities; Heavy industrial storage establishments; Industrial training facilities; Industries; Pond-based aquaculture Port facilities; Rural industries; Rural workers' dwellings; Sex services premises; Vehicle body repair workshops; Wharf or boating facilities.

Appendix F EPA Searches

Search results

Your search for: LGA: WENTWORTH SHIRE COUNCIL

[Search Again](#)

[Refine Search](#)

did not find any records in our database.

If a site does not appear on the record it may still be affected by contamination. For example:

- Contamination may be present but the site has not been regulated by the EPA under the Contaminated Land Management Act 1997 or the Environmentally Hazardous Chemicals Act 1985.
- The EPA may be regulating contamination at the site through a licence or notice under the Protection of the Environment Operations Act 1997 (POEO Act).
- Contamination at the site may be being managed under the [planning process](#).

More information about particular sites may be available from:

- The [POEO public register](#)
- The appropriate planning authority: for example, on a planning certificate issued by the local council under [section 149 of the Environmental Planning and Assessment Act](#).

See [What's in the record and What's not in the record](#).

If you want to know whether a specific site has been the subject of notices issued by the EPA under the CLM Act, we suggest that you search by Local Government Area only and carefully review the sites that are listed.

This public record provides information about sites regulated by the EPA under the Contaminated Land Management Act 1997, including sites currently and previously regulated under the Environmentally Hazardous Chemicals Act 1985. Your inquiry using the above search criteria has not matched any record of current or former regulation. You should consider searching again using different criteria. The fact that a site does not appear on the record does not necessarily mean that it is not affected by contamination. The site may have been notified to the EPA but not yet assessed, or contamination may be present but the site is not yet being regulated by the EPA. Further information about particular sites may be available from the appropriate planning authority, for example, on a planning certificate issued by the local council under section 149 of the Environmental Planning and Assessment Act. In addition the EPA may be regulating contamination at the site through a licence under the Protection of the Environment Operations Act 1997. You may wish to search the [POEO public register](#)

Search TIP

To search for a specific site, search by LGA (local government area) and carefully review all sites listed.

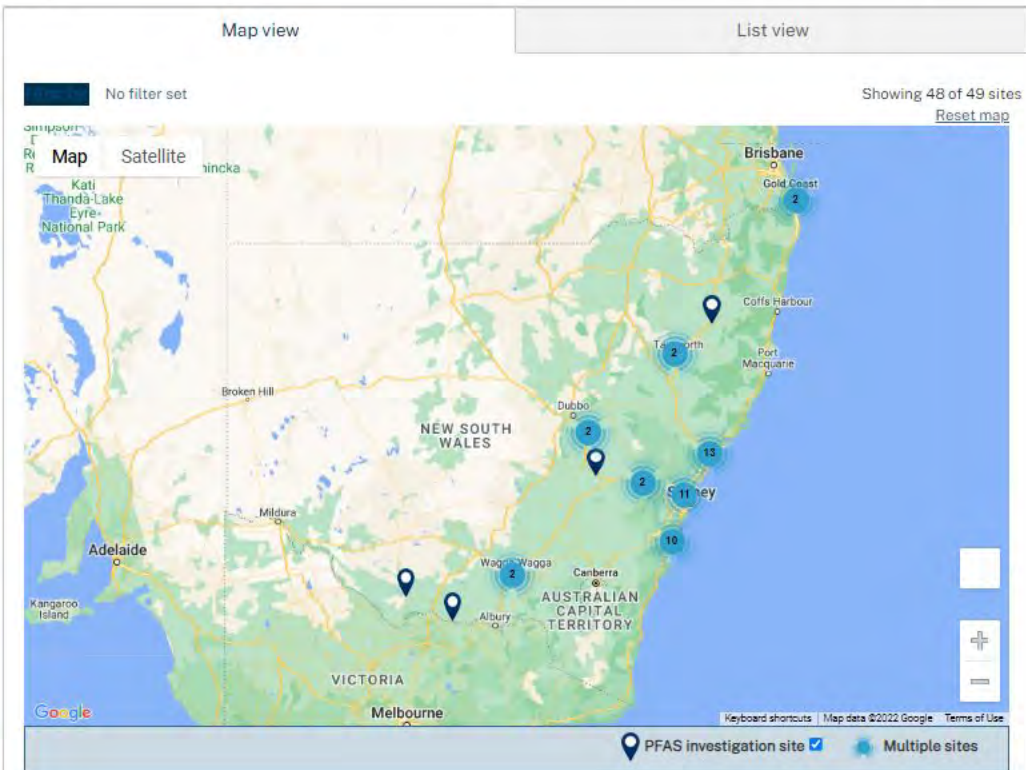
... [more search tips](#)

The NSW Government PFAS Investigation Program

View a map of the sites in NSW that may be contaminated with PFAS, learn how to reduce your exposure to these dangerous chemicals, and read about our investigation of the issue.

The EPA is leading an investigation program to assess the legacy of PFAS use across NSW. With the assistance of the NSW PFAS Technical Advisory Group, which includes NSW Health, Department of Primary Industries and the Office of Environment and Heritage, we provide impacted residents with tailored, precautionary dietary advice to help them reduce any exposure to PFAS.

Current investigations are focused on sites where it is likely that large quantities of PFAS have been used. The EPA is currently investigating PFAS at these sites:



Search results

Your search for: **General Search** with the following criteria

Suburb - Wentworth

returned 40 results

[Export to excel](#)

1 of 2 Pages

[Search Again](#)

Number	Name	Location	Type	Status	Issued date
1605691		Nob Road, WENTWORTH, NSW 2648	s.58 Licence Variation	Issued	22 Mar 2021
10614	ARUMPO BENTONITE PTY LIMITED	ON ARUMPO STATION, WENTWORTH, NSW 2648	POEO licence	Issued	19 Apr 2000
1004521	ARUMPO BENTONITE PTY LIMITED	ON ARUMPO STATION, WENTWORTH, NSW 2648	s.58 Licence Variation	Issued	28 Feb 2001
1009774	ARUMPO BENTONITE PTY LIMITED	ON ARUMPO STATION, WENTWORTH, NSW 2648	s.58 Licence Variation	Issued	13 Aug 2001
1017674	ARUMPO BENTONITE PTY LIMITED	ON ARUMPO STATION, WENTWORTH, NSW 2648	s.58 Licence Variation	Issued	23 May 2002
1033639	ARUMPO BENTONITE PTY LIMITED	ON ARUMPO STATION, WENTWORTH, NSW 2648	s.58 Licence Variation	Issued	30 Mar 2004
1513086	ARUMPO BENTONITE PTY LIMITED	ON ARUMPO STATION, WENTWORTH, NSW 2648	s.58 Licence Variation	Issued	03 May 2013
1545158	ARUMPO BENTONITE PTY LIMITED	ON ARUMPO STATION, WENTWORTH, NSW 2648	s.58 Licence Variation	Issued	23 Sep 2016
10540	DOOMPAH PTY LTD	OLD RENMARK ROAD, WENTWORTH, NSW 2648	POEO licence	Surrendered	21 Aug 2000
1037969	DOOMPAH PTY LTD	OLD RENMARK ROAD, WENTWORTH, NSW 2648	s.80 Surrender of a Licence	Issued	22 Jun 2004
12264	TRONOX MINING AUSTRALIA LIMITED	Nob Road, WENTWORTH, NSW 2648	POEO licence	Issued	23 Dec 2004
1047031	TRONOX MINING AUSTRALIA LIMITED	Nob Road, WENTWORTH, NSW 2648	s.58 Licence Variation	Issued	09 May 2006
1064535	TRONOX MINING AUSTRALIA LIMITED	Nob Road, WENTWORTH, NSW 2648	s.58 Licence Variation	Issued	12 Oct 2006
1080437	TRONOX MINING AUSTRALIA LIMITED	Nob Road, WENTWORTH, NSW 2648	s.58 Licence Variation	Issued	20 Dec 2007
1104984	TRONOX MINING AUSTRALIA LIMITED	Nob Road, WENTWORTH, NSW 2648	s.58 Licence Variation	Issued	24 Aug 2009
1506380	TRONOX MINING AUSTRALIA LIMITED	Nob Road, WENTWORTH, NSW 2648	s.58 Licence Variation	Issued	10 Jul 2012
1529334	TRONOX MINING AUSTRALIA LIMITED	Nob Road, WENTWORTH, NSW 2648	s.58 Licence Variation	Issued	01 Apr 2015
1536678	TRONOX MINING AUSTRALIA LIMITED	Nob Road, WENTWORTH, NSW 2648	s.58 Licence Variation	Issued	18 Dec 2015
1582369	TRONOX MINING AUSTRALIA LIMITED	Nob Road, WENTWORTH, NSW 2648	s.58 Licence Variation	Issued	26 Aug 2019
1600018	TRONOX MINING AUSTRALIA LIMITED	Nob Road, WENTWORTH, NSW 2648	s.58 Licence Variation	Issued	22 Sep 2020

Search results

Your search for: **POEO Licences with the following criteria**

LGA - WENTWORTH

returned 19 results

[Export to excel](#)

1 of 1 Pages

[Search Again](#)

Number	Name	Location	Type	Status	Issued date
10614	ARUMPO BENTONITE PTY LIMITED	ON ARUMPO STATION, WENTWORTH, NSW 2648	POEO licence	Issued	19 Apr 2000
2475	BORAL RESOURCES (VIC.) PTY. LIMITED	CORWANA BEND, COOMEALLA PUMP, DARETON, NSW 2717	POEO licence	Surrendered	06 Sep 2000
10540	DOOMPAH PTY LTD	OLD RENMARK ROAD, WENTWORTH, NSW 2648	POEO licence	Surrendered	21 Aug 2000
2642	E.B. MAWSON & SONS PROPRIETARY LIMITED	CNR SILVER CITY HIGHWAY & CORBETT AVENUE, BURONGA, NSW 2739	POEO licence	No longer in force	03 Jan 2001
11748	ILINGA PTY LTD	30 RIVER DRIVE, BURONGA, NSW 2739	POEO licence	Issued	30 Sep 2002
13292	JOHN HOLLAND PTY LTD	Chaffey Dam, NUNDLE, NSW 2340	POEO licence	Surrendered	25 Jun 2010
20483	JOHN HOLLAND PTY LTD	Chaffey Dam, NUNDLE, NSW 2340	POEO licence	Surrendered	29 Aug 2014
11605	LARMON PTY. LTD	Link Road Extension, MOURQUONG, NSW 2648	POEO licence	Issued	18 Jan 2002
13239	MALLEE QUARRIES PTY LTD	ARUMPO ROAD , MOURQUONG, NSW 2739	POEO licence	Issued	12 May 2010
3633	SIMEON WINES PTY LTD	1031 SILVER CITY HIGHWAY, BURONGA, NSW 2739	POEO licence	Issued	08 May 2000
3657	THE STANLEY WINE COMPANY PROPRIETARY LIMITED	SILVER CITY HIGHWAY, MOURQUONG, NSW 2739	POEO licence	Issued	26 Jul 2000
12264	TRONOX MINING AUSTRALIA LIMITED	Nob Road, WENTWORTH, NSW 2648	POEO licence	Issued	23 Dec 2004
12799	TRONOX MINING AUSTRALIA LIMITED	NOB ROAD, POONCARIE, NSW 2648	POEO licence	Issued	21 Dec 2007
3342	WENTWORTH SHIRE COUNCIL	POONCARIE ROAD, WENTWORTH, NSW 2648	POEO licence	Issued	31 Mar 2000
5566	WENTWORTH SHIRE COUNCIL	LAGOON ROAD OFF CADELL STREET, WENTWORTH, NSW 2648	POEO licence	Issued	13 Nov 2000
5567	WENTWORTH SHIRE COUNCIL	KOOKABURRA DRIVE, DARETON, NSW 2717	POEO licence	Surrendered	16 Nov 2000
10639	WENTWORTH SHIRE COUNCIL	ALCHERINGA DRIVE, GOL GOL, NSW 2738	POEO licence	Issued	10 Jan 2001
20209	WENTWORTH SHIRE COUNCIL	ARUMPO ROAD, BURONGA, NSW 2739	POEO licence	Issued	05 Apr 2013
4659	WESTERN MURRAY IRRIGATION LIMITED	INCORPORATING THE BURONGA, COOMEALLA AND CURLWAA IRRIGATION AREAS, DARETON, NSW 2717	POEO licence	Issued	19 Oct 2000

Search results

Your search for: **Notices with the following criteria**

LGA - WENTWORTH

returned 108 results

[Export to excel](#)

1 of 6 Pages

[Search Again](#)

Number	Name	Location	Type	Status	Issued date
1605659		NOB ROAD, POONCARIE, NSW 2648	s.58 Licence Variation	Issued	22 Mar 2021
1605691		Nob Road, WENTWORTH, NSW 2648	s.58 Licence Variation	Issued	22 Mar 2021
1618134		ARUMPO ROAD , MOURQUONG, NSW 2739	s.58 Licence Variation	Issued	13 Jul 2022
1007522	ACCOLADE WINES AUSTRALIA LIMITED	SILVER CITY HIGHWAY, MOURQUONG, NSW 2739	s.58 Licence Variation	Issued	13 Jun 2001
1012025	ACCOLADE WINES AUSTRALIA LIMITED	SILVER CITY HIGHWAY, MOURQUONG, NSW 2739	s.58 Licence Variation	Issued	15 Oct 2001
1016953	ACCOLADE WINES AUSTRALIA LIMITED	SILVER CITY HIGHWAY, MOURQUONG, NSW 2739	s.58 Licence Variation	Issued	13 May 2002
1021862	ACCOLADE WINES AUSTRALIA LIMITED	SILVER CITY HIGHWAY, MOURQUONG, NSW 2739	s.58 Licence Variation	Issued	28 Jan 2003
1043986	ACCOLADE WINES AUSTRALIA LIMITED	SILVER CITY HIGHWAY, MOURQUONG, NSW 2739	s.58 Licence Variation	Issued	10 Jan 2006
1056604	ACCOLADE WINES AUSTRALIA LIMITED	SILVER CITY HIGHWAY, MOURQUONG, NSW 2739	s.58 Licence Variation	Issued	01 Aug 2006
1105767	ACCOLADE WINES AUSTRALIA LIMITED	SILVER CITY HIGHWAY, MOURQUONG, NSW 2739	s.58 Licence Variation	Issued	23 Sep 2009
1501736	ACCOLADE WINES AUSTRALIA LIMITED	SILVER CITY HIGHWAY, MOURQUONG, NSW 2739	s.58 Licence Variation	Issued	07 Oct 2011
1004521	ARUMPO BENTONITE PTY LIMITED	ON ARUMPO STATION, WENTWORTH, NSW 2648	s.58 Licence Variation	Issued	28 Feb 2001
1009774	ARUMPO BENTONITE PTY LIMITED	ON ARUMPO STATION, WENTWORTH, NSW 2648	s.58 Licence Variation	Issued	13 Aug 2001
1017674	ARUMPO BENTONITE PTY LIMITED	ON ARUMPO STATION, WENTWORTH, NSW 2648	s.58 Licence Variation	Issued	23 May 2002
1033639	ARUMPO BENTONITE PTY LIMITED	ON ARUMPO STATION, WENTWORTH, NSW 2648	s.58 Licence Variation	Issued	30 Mar 2004
1513086	ARUMPO BENTONITE PTY LIMITED	ON ARUMPO STATION, WENTWORTH, NSW 2648	s.58 Licence Variation	Issued	03 May 2013
1545158	ARUMPO BENTONITE PTY LIMITED	ON ARUMPO STATION, WENTWORTH, NSW 2648	s.58 Licence Variation	Issued	23 Sep 2016
1009731	BORAL RESOURCES (VIC.) PTY. LIMITED	CORWANA BEND, COOMEALLA PUMP, DARETON, NSW 2717	s.80 Surrender of a Licence	Issued	12 Jul 2001
1005700	BURONGA PRE-MIX CONCRETE (VIC) PTY. LTD.	CNR SILVER CITY HIGHWAY & CORBETT AVENUE, BURONGA, NSW 2739	s.58 Licence Variation	Issued	09 Apr 2001
1007401	BURONGA PRE-MIX CONCRETE (VIC) PTY. LTD.	CNR SILVER CITY HIGHWAY & CORBETT AVENUE, BURONGA, NSW 2739	s.58 Licence Variation	Issued	15 Jan 2002

[123456](#)

28 July 2022

Loose-fill asbestos insulation register

Listen

Look up the premises address

Please enter exact address information (including street type) of the address you wish to search (Note, the search fields are not case sensitive).

If a match is found, the premises has been identified as containing loose-fill asbestos insulation.

Results will only appear if an exact match of an address is found.

(The fields marked with * are required.)

No Match Found - A search match was not found in the Loose-fill Asbestos Insulation Register

Address searched: 24 Hospital Road Road Wentworth 2648

This information is correct at the time of the search

Appendix G Heritage Search



You are here: [Environment home](#) » [Heritage](#) » [Australian Heritage Database](#)

Search Results

No results found.

[new search](#)

Enter at least one search criterion.

[Search Hints](#)

<input type="button" value="Search"/>		<input type="button" value="Reset form"/>
Place name		
<input type="text" value="24"/>		
Street name		
<input type="text" value="Hospital Road"/>		
Town or suburb	State	
<input type="text" value="Wentworth"/>	<input type="text" value="New South Wales"/> ▼	
Country		
<input type="text" value="Australia"/>		

Start your search

VIEW RESULTS

Advanced search ▾

View Results By: **Map** A-Z Statutory list

CLEAR SPATIAL RESULTS

Search

×

<

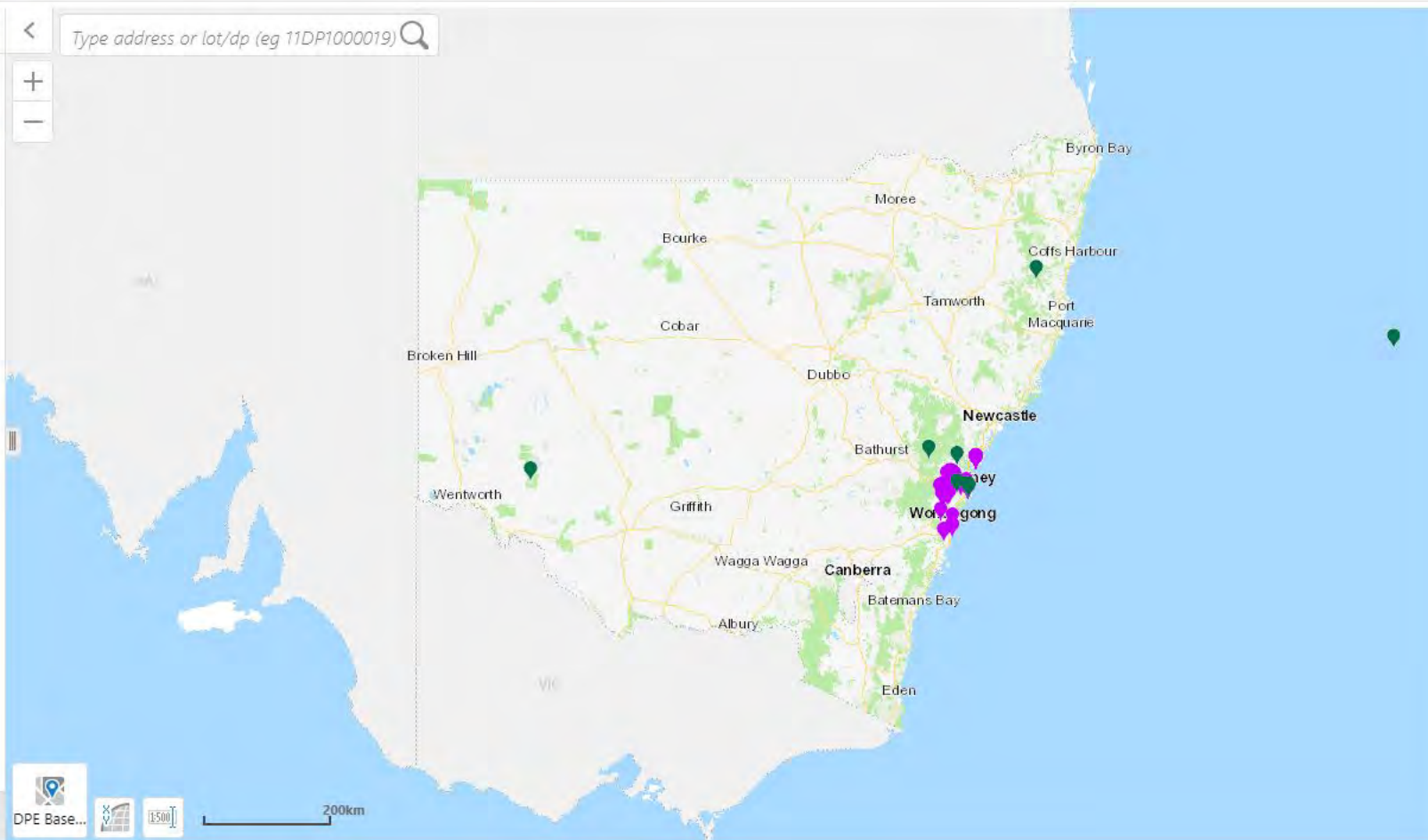
Q

No data available

Close

+

−



Tools

Tools

Layers

Search

Search

DPE Base...

1:500

1:500

1:500

1:500

1:500

1:500

1:500

1:500

1:500

1:500

1:500

1:500

1:500

1:500

1:500

1:500

1:500

1:500

1:500

1:500

1:500

1:500

1:500

1:500

1:500

1:500

1:500

1:500

1:500

1:500

1:500

1:500

1:500

1:500

1:500

1:500

1:500

1:500

1:500

Item Details

Name

Wentworth Water Tower, Darling River

Other/Former Names

Address

Silver City Highway WENTWORTH NSW 2648

Local Govt Area

Wentworth

Group Name

Item Classification

Item Type

Complex / Group

Item Group

Utilities - Water

Item Category

Water Tower

Statement Of Significance

Prominent high iron tower structure associated with the early water supply of town of Wentworth which has landmark status.

Assessed Significance Type

Local

Endorsed Significance

Local

Date Significance Updated

6/22/2012

Listings

Listing Name	Listing Date	Instrument Name	Instrument No.	Plan No.	Gazette Page	Gazette Number
Local Environmental Plan	16/0/2011	Wentworth Local Environmental Plan 2011	194			684
Local Environmental Plan - Lapsed	7/0/1993		25		2202	43

Heritage Item ID

2650030

Source

Local Government

Location

Addresses

Records Retrieved: 1

Street No	Street Name	Suburb/Town/Postcode	Local Govt. Area	LALC	Parish	County	Electorate	Address Type
	Silver City Highway	WENTWORTH/NSW/2648	Wentworth	Unknown	Wentworth	Wentworth	Unknown	Primary Address

Description

Designer

Builder/Maker

Hudson Brothers Ltd of Clyde, Scotland

Construction Year Start & End

Circa

Period

1888

N0

1851 to 1900

Physical Description

Updated

The ornate structure is comprised of a tall pre-stressed tower of nine cylindrical iron columns bolted in four sections, supporting a water tank with galvanised iron polygonal roof and decorative wrought iron finial.

Physical Condition

Updated 12/21/2007

Water tower is no longer used and is in fair condition.

Modifications And Dates

Further Comments

History

Historical Notes or Provenance**Updated**

The water tower was made by Hudson Brothers Ltd, of Clyde and imported to Australia. The towns water supply commenced in 1888. The impressive tower is an important feature of the Wentworth skyline and a fine representation of the provision of services in the initial years of municipal government.

Historic Themes**Records Retrieved: 1**

National Theme	State Theme	Local Theme
Building settlements, towns and cities	Mining	Unknown

Assessment

Criteria a)		
Historical Significance	Include	Exclude
The tower is an important part of the engineering system that improved the towns conditions.		
Criteria b)		
Historical Association Significance	Include	Exclude
Criteria c)		
Aesthetic/Technical Significance	Include	Exclude
The tower being the highest structure in the town is a landmark specially when entering the town from Curlwaa and from the Murray and Darling Rivers.		
Criteria d)		
Social/Cultural Significance	Include	Exclude
The completion of the towns water supply improved living conditions in the town.		
Criteria e)		
Research Potential	Include	Exclude
The tower would enable research into town water supply systems of the late nineteenth century.		
Criteria f)		
Rarity	Include	Exclude
The structure is the only one in Wentworth and rare in the Shire.		
Criteria g)		
Representative	Include	Exclude
It is representative of civic improvements in the town.		
Integrity/Intactness		Updated 12/21/2007
The tower is reasonably intact , is not used and requires maintenance.		

References

References

Records Retrieved: 0

Title	Author	Year	Link	Type
No Results Found				

Heritage Studies

Records Retrieved: 0

Title	Year	Item Number	Author	Inspected By	Guidelines Used
No Results Found					

Procedures / Workflows / Notes

Records Retrieved: 0

Application ID / Procedure ID	Section of Act	Description	Title	Officer	Date Received	Status	Outcome
No Results Found							

Management

Management

Records Retrieved: 0

Management Category	Management Name	Date Updated
No Results Found		

Management Summary

This report was produced using the State Heritage Inventory managed by Heritage NSW. Check with your relevant local council or NSW government agency for the most up-to-date information. This report does not replace a Section 167 certificate or a Section 10.7 Certificate (formerly Section 149).



Caption: Wentworth Water Tower

Photographer: Hassell Planning Consultants

Copyright Owner: No Credit

Date: 11/15/1988 12:00:00 AM

© JBS&G

This document is and shall remain the property of JBS&G. The document may only be used for the purposes for which it was commissioned and in accordance with the Terms of Engagement for the commission. Unauthorised use of this document in any form whatsoever is prohibited

Document Distribution

Rev No.	Copies	Recipient	Date
0	1 x Electronic	Isabella Di Nardo (MostynCopper) idinardo@mostyncopper.com.au	1/08/2022

Document Status

Rev No.	Author	Reviewer	Approved for Issue		
		Name	Name	Signature	Date
0	Gina Pinget	Matthew Bennett	Matthew Bennett		1/08/2022

